

EXHIBIT E
CIP 2023-02 CITYWIDE STREETLIGHT LED UPGRADE PROJECT

STREETLIGHT LIST OF LOCATIONS AND MAPS

Residentail Roadway (28 Watt Luminaire)

#	City ID	Location	Date Installed
1	1	SIR LANCELOT DR @ PRINCE VALIANT DR NWC	
2	2	SIR LANCELOT DR W/O PRINCE VALIANT DR 395 N	
3	3	SIR LANCELOT DR W/O PRINCE VALIANT DR CDS	
4	4	SIR LANCELOT DR W/O PRINCE VALIANT DR 210 S	
5	5	PRINCE VALIANT DR N/O SIR LANCELOT DR 110 E	
6	6	PRINCE VALIANT DR S/O SIR LANCELOT DR 90 E	
7	7	DAKOTA RANCH RD N/O PRINCESS JOANN RD 495 E	
8	8	CABO CT N/O EASTHAVEN DR CDS	
9	9	EASTHAVEN CT N/O EASTHAVEN DR CDS	
10	11	EASTHAVEN CT N/O EASTHAVEN DR 245 E	
11	12	DAKOTA RANCH RD N/O PRINCESS JOANN RD 335 W	
12	13	PRINCESS JOANN RD W/O DAKOTA RANCH RD 185 S	
13	14	DAKOTA RANCH RD N/O PRINCESS JOANN RD 85 E	
14	15	PRINCESS JOANN RD @ DAKOTA RANCH RD NEC	
15	16	PRINCE CHARMING LN W/O KEITH ST CDS	
16	17	PRINCE CHARMING LN W/O KEITH ST 145 N	
17	18	PRINCE CHARMING LN @ KEITH ST SEC	
18	19	PRINCE CHARMING LN @ PRINCE VALIANT DR SWC	
19	20	PRINCESS JOANN RD @ KEITH ST SEC	
20	21	KEITH ST S/O PRINCE CHARMING LN 105 E	
21	22	PRINCESS JOANN RD @ KEITH ST NWC	
22	23	PRINCESS JOANN RD E/O DAKOTA RANCH RD 255 S	
23	24	WYCLIFFE ST W/O FELIX DR CDS	
24	25	WYCLIFFE ST W/O FELIX DR 195 N	
25	26	WYCLIFFE ST @ FELIX DR SEC	
26	27	WYCLIFFE ST @ KEITH ST NWC	
27	28	KEITH ST S/O PRINCESS JOANN RD 75 W	
28	29	FELIX DR S/O WYCLIFFE ST 125 W	
29	30	TRENCHARD ST W/O FELIX DR 85 N	
30	31	TRENCHARD ST W/O FELIX DR CDS	
31	32	KEITH ST S/O WYCLIFFE ST 140 E	
32	33	KEITH ST S/O WYCLIFFE ST 385 E	
33	34	FELIX DR S/O TRENCHARD ST 80 E	
34	49	ALPHONSE ST @ PRINCESS ARLENE DR NWC	
35	51	PRINCESS JOANN RD @ IRONWOOD AVE NWC	
36	54	CABO CT N/O PRINCESS ARLENE DR 75 W	
37	55	PRINCESS ARLENE DR S/O CABO CT 50 W	
38	56	PRINCESS JOANN RD E/O PRINCESS ARLENE DR 200 N	
39	57	EASTHAVEN DR E/O CABO CT 145 S	
40	58	CABO CT @ EASTHAVEN DR NEC	
41	59	PRINCESS ARLENE DR @ PRINCESS JOANN RD SWC	
42	60	PRINCESS ARLENE DR @ PRINCE JED CT SWC	
43	61	PRINCESS ARLENE DR @ PRINCESS MARCIE DR NWC	
44	62	PRINCESS MARCIE DR E/O PRINCESS ARLENE DR 70 S	
45	63	PRINCE JED CT E/O PRINCESS ARLENE DR 70 S	
46	64	PRINCE JED CT E/O PRINCESS ARLENE DR CDS	
47	65	PRINCESS JOANN RD W/O PRINCESS MARCIE DR 295 S	
48	66	PRINCESS MARCIE DR E/O PRINCESS ARLENE DR 370 N	
49	67	ALPHONSE ST E/O KERRIGAN ST 40 N	
50	68	PRINCESS MARCIE DR E/O PRINCESS ARLENE DR 605 S	

Residentail Roadway (28 Watt Luminaire)

#	City ID	Location	Date Installed
51	69	PRINCESS MARCIE DR S/O PRINCESS JOANN RD 490 E	
52	70	PRINCESS MARCIE DR S/O PRINCESS JOANN RD 255 E	
53	71	PRINCESS MARCIE DR @ PRINCESS JOANN RD SWC	
54	72	PRINCESS JOANN RD @ PRINCESS MARCIE DR SEC	
55	73	PRINCESS JOANN RD W/O PRINCESS MARCIE DR 115 N	
56	74	EASTHAVEN DR W/O EASTHAVEN CT 340 S	
57	75	EASTHAVEN DR W/O EASTHAVEN CT 65 N	
58	76	EASTHAVEN CT @ EASTHAVEN DR NEC	
59	77	EASTHAVEN CT N/O PRINCESS JOANN RD 95 W	
60	78	PRINCESS JOANN RD @ EASTHAVEN CT SWC	
61	79	PRINCESS JOANN RD @ PRINCESS ARLENE DR SEC	
62	80	STONEY CREEK CT N/O PRINCESS JOANN RD 220 W	
63	81	STONEY CREEK CT N/O PRINCESS JOANN RD CDS	
64	82	SIMA CT N/O PRINCESS JOANN RD 215 W	
65	83	SIMA CT N/O PRINCESS JOANN RD CDS	
66	84	PRINCESS JOANN RD E/O SIMA CT 200 N	
67	85	PRINCESS JOANN RD E/O SIMA CT 350 S	
68	86	PRINCESS JOANN RD E/O SIMA CT 550 N	
69	87	PRINCESS JOANN RD E/O SIMA CT 730 S	
70	88	PRINCESS JOANN RD @ SIMA CT SEC	
71	89	SIMA CT S/O PRINCESS JOANN RD CDS	
72	90	STONEY CREEK CT S/O PRINCESS JOANN RD CDS	
73	91	PRINCESS JOANN RD @ STONEY CREEK CT SEC	
74	99	ALPHONSE ST W/O KERRIGAN ST 160 S	
75	100	KERRIGAN ST @ ALPHONSE ST SWC	
76	101	KERRIGAN ST S/O ALPHONSE ST 240 W	
77	102	KERRIGAN ST N/O PRINCESS SARIT WY 30 E	
78	103	PRINCESS SARIT WY W/O KERRIGAN ST 105 N	
79	104	PRINCESS SARIT WY W/O KERRIGAN ST CDS	
80	105	KERRIGAN ST S/O PRINCESS SARIT WY 170 W	
81	106	MICALA PL W/O KERRIGAN ST 65 N	
82	107	MICALA PL W/O KERRIGAN ST 275 S	
83	108	KERRIGAN ST @ MICALA PL NEC	
84	109	KERRIGAN ST S/O MICALA PL 120 W	
85	110	KERRIGAN ST S/O MICALA PL 355 W	
86	111	KERRIGAN ST W/O N MAGNOLIA AVE 285 S	
87	119	ALPHONSE ST W/O N MAGNOLIA AVE 210 S	
88	120	ALPHONSE ST E/O KERRIGAN ST 270 S	
89	121	ALPHONSE ST @ N MAGNOLIA AVE NWC	
90	153	APPALOOSA CT E/O CHAPARRAL DR CDS	
91	154	CHAPARRAL DR S/O APPALOOSA CT 60 E	
92	155	CHAPARRAL DR @ JAY CT SEC	
93	156	JAY CT W/O CHAPARRAL DR CDS	
94	161	CHAPARRAL DR W/O CUYAMACA ST CDS	
95	162	CHAPARRAL DR W/O CUYAMACA ST 440 N	
96	163	CHAPARRAL DR W/O CUYAMACA ST 360 S	
97	164	CHAPARRAL DR W/O CUYAMACA ST 190 N	
98	165	MOLLIE LN W/O CUYAMACA ST CDS	
99	166	MOLLIE LN W/O CUYAMACA ST 635 N	
100	167	MOLLIE LN W/O CUYAMACA ST 465 S	

Residentail Roadway (28 Watt Luminaire)

#	City ID	Location	Date Installed
101	168	MOLLIE LN W/O CUYAMACA ST 220 N	
102	173	MOLLIE LN W/O CHAPARRAL DR 180 S	
103	174	CHAPARRAL DR @ MOLLIE LN SWC	
104	175	CHAPARRAL DR @ BLACK HILLS LN NEC	
105	176	BLACK HILLS LN W/O CHAPARRAL DR 170 N	
106	177	BLACK HILLS LN W/O CHAPARRAL DR CDS	
107	184	WOODGLEN VISTA DR @ HITCHING POST WY NEC	
108	185	HITCHING POST WY N/O WOODGLEN VISTA DR 260 E	
109	186	HITCHING POST WY N/O WOODGLEN VISTA DR CDS	
110	187	WOODGLEN VISTA DR W/O HITCHING POST WY 100 S	
111	188	WOODGLEN VISTA DR W/O HITCHING POST WY CDS	
112	189	WOODGLEN VISTA DR W/O LAIRWOOD DR 85 N	
113	190	WOODGLEN VISTA DR E/O LAIRWOOD DR 110 S	
114	191	WOODGLEN VISTA DR @ MOLINO RD NEC	
115	194	MOLINO RD S/O WOODGLEN VISTA DR 40 E	
116	206	MOLINO RD N/O EL NOPAL 100 E	
117	207	SHOREDALE DR W/O MOLINO RD 65 S	
118	208	MOLINO RD N/O SHOREDALE DR 130 E	
119	209	MOLINO RD N/O SHOREDALE DR 375 W	
120	210	MOLINO RD S/O WOODGLEN VISTA DR 520 E	
121	211	MOLINO RD S/O WOODGLEN VISTA DR 260 W	
122	212	LAIRWOOD DR S/O WOODGLEN VISTA DR 75 E	
123	213	OAKSTONE CT W/O LAIRWOOD DR 130 N	
124	216	LAIRWOOD DR S/O OAKSTONE CT 235 W	
125	217	LAIRWOOD DR N/O SHOREDALE DR 380 E	
126	218	LAIRWOOD DR N/O SHOREDALE DR 115 W	
127	219	SHOREDALE DR @ LAIRWOOD DR SEC	
128	220	SHOREDALE DR W/O LAIRWOOD DR 155 S	
129	228	MANDI LN E/O LARIAT DR 120 S	
130	229	LARIAT DR @ MANDI LN SWC	
131	230	LARIAT DR S/O MANDI LN CDS	
132	231	LARIAT DR N/O MANDI LN 210 W	
133	232	LARIAT DR N/O MANDI LN CDS	
134	240	SHENANDOAH DR N/O EL NOPAL CDS	
135	241	SHENANDOAH DR @ EL NOPAL SWC	
136	299	WOODGLEN VISTA DR E/O WOODPARK DR 220 N	
137	300	WOODGLEN VISTA DR W/O N MAGNOLIA AVE 105 N	
138	309	EL NOPAL @ LAUREN WY NEC	
139	310	EL NOPAL E/O LAUREN WY 215 S	
140	311	LAUREN WY S/O EL NOPAL CDS	
141	312	LAUREN WY S/O EL NOPAL 135 W	
142	361	LEN ST E/O HEALY ST 155 S	
143	372	SANTANA ST N/O LEN ST 630 S	
144	373	SANTANA ST N/O LEN ST 830 N	
145	374	SANTANA ST N/O LEN ST 1000 S	
146	375	SANTANA ST N/O LEN ST 1200 N	
147	388	SUSIE PL E/O EVERELL PL 90 S	
148	389	JULIO PL @ SUSIE PL SEC	
149	397	SUSIE PL W/O AMADA PL 200 S	
150	398	SUSIE PL E/O CARRETA DR 250 N	

Residentail Roadway (28 Watt Luminaire)

#	City ID	Location	Date Installed
151	399	SUSIE PL @ CARRETA DR SEC	
152	400	CARRETA CT N/O SUSIE PL CDS	
153	401	CARRETA CT N/O SUSIE PL 460 S	
154	402	CARRETA CT N/O SUSIE PL 265 W	
155	403	CARRETA CT N/O SUSIE PL 100 E	
156	405	CARRETA DR S/O SUSIE PL 125 W	
157	406	CARRETA DR S/O SUSIE PL 305 E	
158	407	CARRETA DR N/O EL NOPAL 255 W	
159	408	CARRETA DR N/O EL NOPAL 75 E	
160	416	SUSIE LN W/O JULIO PL CDS	
161	420	SUSIE LN @ JULIO PL SWC	
162	421	SUSIE LN E/O JULIO PL 230 N	
163	422	SUSIE LN E/O JULIO PL CDS	
164	433	VALOR PL E/O HOLBORN ST 530 N	
165	434	VALOR PL E/O HOLBORN ST 375 S	
166	435	VALOR PL E/O HOLBORN ST 660 S	
167	436	VALOR PL E/O HOLBORN ST 890 N	
168	437	VALOR PL E/O HOLBORN ST CDS	
169	438	SAYERS CT E/O HOLBORN ST CDS	
170	439	SAYERS CT E/O HOLBORN ST 365 N	
171	440	SAYERS CT E/O HOLBORN ST 190 S	
172	441	HOLBORN ST @ CLEARY ST NWC	
173	442	HOLBORN ST E/O CLEARY ST 140 N	
174	443	HOLBORN ST E/O CLEARY ST CDS	
175	444	CLEARY ST S/O HOLBORN ST 105 E	
176	448	2ND ST E/O CLEARY ST 185 N	
177	451	2ND ST @ JEREMY ST SEC	
178	452	MELANIE CT W/O DELIA LN CDS	
179	453	DELIA LN N/O MELANIE CT 35 E	
180	454	DELIA LN N/O MELANIE CT 270 E	
181	455	DELIA LN N/O MELANIE CT CDS	
182	499	JEREMY ST N/O MAST BLVD 40 E	
183	501	JEREMY ST S/O GRANDFORK DR 120 W	
184	502	GRANDFORK DR E/O JEREMY ST 65 S	
185	503	SEBRING CT S/O GRANDFORK DR CDS	
186	504	GRANDFORK DR E/O SEBRING CT 190 S	
187	505	GRANDFORK DR E/O SEBRING CT CDS	
188	506	GRANDFORK DR @ SEBRING CT NWC	
189	507	JEREMY ST @ GRANDFORK DR NEC	
190	509	GRANDFORK DR W/O JEREMY ST 70 N	
191	510	SCOTTSBLUFF CT S/O GRANDFORK DR 65 W	
192	511	SCOTTSBLUFF CT S/O GRANDFORK DR CDS	
193	512	GRANDFORK DR @ BEND ST NEC	
194	513	BEND ST S/O GRANDFORK DR 120 W	
195	516	BEND ST @ MAST BLVD NEC	
196	520	JEREMY ST @ MAST BLVD SWC	
197	522	JEREMY ST S/O MAST BLVD 210 E	
198	525	HINSDALE ST @ MAST BLVD SWC	
199	527	HINSDALE ST S/O MAST BLVD 235 E	
200	528	HINSDALE ST N/O RAMSGATE DR 310 E	

Residentail Roadway (28 Watt Luminaire)

#	City ID	Location	Date Installed
201	529	HINSDALE ST N/O RAMSGATE DR 70 E	
202	530	RAMSGATE DR @ HINSDALE ST NWC	
203	531	RAMSGATE DR W/O RAMSGATE WY 80 N	
204	532	RAMSGATE WY N/O RAMSGATE DR 40 E	
205	533	RAMSGATE WY N/O RAMSGATE DR CDS	
206	534	RAMSGATE WY S/O RAMSGATE DR 120 W	
207	535	RAMSGATE WY S/O RAMSGATE DR 330 W	
208	536	RAMSGATE WY N/O HILLCREEK RD 310 E	
209	537	RAMSGATE WY N/O HILLCREEK RD 90 E	
210	538	HILLCREEK RD E/O RAMSGATE WY 175 S	
211	539	HILLCREEK RD @ RAMSGATE WY NWC	
212	540	HILLCREEK LN N/O HILLCREEK RD 80 E	
213	541	HILLCREEK LN N/O HILLCREEK RD CDS	
214	542	HILLCREEK RD @ HILLCREEK LN NWC	
215	543	HILLCREEK RD W/O HILLCREEK LN 310 S	
216	544	HILLCREEK RD E/O HILLCREEK WY 240 N	
217	545	HILLCREEK RD @ HILLCREEK WY SEC	
218	546	HILLCREEK WY S/O HILLCREEK RD CDS	
219	547	JEREMY ST S/O HILLCREEK RD CDS	
220	548	HILLCREEK RD E/O JEREMY ST 70 S	
221	549	JEREMY ST @ HILLCREEK RD NEC	
222	550	JEREMY ST @ BRAVERMAN DR SWC	
223	551	JEREMY ST N/O BRAVERMAN DR 165 E	
224	552	BRAVERMAN DR W/O JEREMY ST 120 N	
225	553	FOLLETT DR N/O BRAVERMAN DR 65 E	
226	554	BRAVERMAN DR @ FOLLETT DR NWC	
227	555	BRAVERMAN DR W/O FOLLETT DR 265 S	
228	556	BRAVERMAN DR E/O BUNDY DR 330 N	
229	557	FOLLETT DR N/O BRAVERMAN DR CDS	
230	558	FOLLETT DR N/O BRAVERMAN DR 485 N	
231	559	FOLLETT DR N/O BRAVERMAN DR 300 N	
232	560	JEREMY ST S/O RAMSGATE DR 110 W	
233	561	RAMSGATE DR @ ANNE SLADON CT SWC	
234	562	RAMSGATE DR @ DEER HOLLOW CT SEC	
235	563	DEER HOLLOW CT N/O RAMSGATE DR 70 E	
236	564	DEER HOLLOW CT N/O RAMSGATE DR CDS	
237	565	ANNE SLADON CT N/O RAMSGATE DR 70 E	
238	566	ANNE SLADON CT N/O RAMSGATE DR CDS	
239	567	RAMSGATE DR @ JEREMY ST NWC	
240	568	JEREMY ST N/O RAMSGATE DR 65 E	
241	569	RAMSGATE DR @ JEREMY ST SEC	
242	570	RAMSGATE DR @ NOTNIL CT SEC	
243	571	NOTNIL CT N/O RAMSGATE DR 70 E	
244	572	NOTNIL CT N/O RAMSGATE DR CDS	
245	573	KENESAW CT N/O RAMSGATE DR CDS	
246	574	KENESAW CT N/O RAMSGATE DR 270 W	
247	575	KENESAW CT N/O RAMSGATE DR 70 E	
248	576	RAMSGATE DR @ KENESAW CT NWC	
249	577	BRAVERMAN DR E/O BUNDY DR 120 S	
250	578	BUNDY DR N/O BRAVERMAN DR 175 E	

Residentail Roadway (28 Watt Luminaire)

#	City ID	Location	Date Installed
251	579	BUNDY DR N/O BRAVERMAN DR 330 N	
252	580	BUNDY DR N/O BRAVERMAN DR CDS	
253	581	BRAVERMAN DR W/O BUNDY DR 70 N	
254	582	BUNDY DR @ BRAVERMAN DR SWC	
255	583	BUNDY DR @ SHARE CT SEC	
256	584	SHARE CT W/O BUNDY DR 75 S	
257	585	BUNDY DR S/O SHARE CT 105 E	
258	586	BUNDY DR @ WALDO CT NEC	
259	587	WALDO CT W/O BUNDY DR CDS	
260	588	BUNDY DR S/O WALDO CT CDS	
261	589	HINTON DR S/O BRAVERMAN DR CDS	
262	590	HINTON DR S/O BRAVERMAN DR 540 W	
263	591	HINTON DR S/O BRAVERMAN DR 275 E	
264	592	HINTON DR @ BRAVERMAN DR SWC	
265	593	BRAVERMAN DR E/O HINTON DR 100 N	
266	594	BRAVERMAN DR W/O HINTON DR 80 S	
267	595	REGINAS CT W/O AMSTER DR CDS	
268	596	REGINAS CT @ AMSTER DR NWC	
269	597	AMSTER DR N/O BRAVERMAN DR 110 E	
270	598	BRAVERMAN DR @ AMSTER DR NWC	
271	599	AMSTER DR S/O BRAVERMAN DR 125 W	
272	600	AMSTER DR S/O BRAVERMAN DR 340 E	
273	601	AMSTER DR S/O BRAVERMAN DR 550 W	
274	602	AMSTER DR S/O BRAVERMAN DR CDS	
275	603	MAVIN DR S/O BRAVERMAN DR CDS	
276	604	MAVIN DR S/O BRAVERMAN DR 545 W	
277	605	MAVIN DR S/O BRAVERMAN DR 345 E	
278	606	MAVIN DR S/O BRAVERMAN DR 125 W	
279	607	BRAVERMAN DR @ MAVIN DR NWC	
280	612	GRAND TETON WY @ MAST BLVD SWC	
281	614	GRAND TETON WY W/O YELLOWSTONE PL 135 S	
282	615	YELLOWSTONE PL @ GRAND TETON WY SEC	
283	616	YELLOWSTONE PL N/O GRAND TETON WY CDS	
284	617	YELLOWSTONE PL @ RAMSGATE DR NWC	
285	618	RAMSGATE DR E/O YELLOWSTONE PL 80 S	
286	625	HOLBORN ST @ HOLBORN CT SWC	
287	626	HOLBORN CT W/O HOLBORN ST CDS	
288	627	HOLBORN ST N/O HOLBORN CT 125 W	
289	628	HOLBORN ST S/O SAYERS CT 105 W	
290	629	HOLBORN ST N/O SAYERS CT 45 W	
291	630	VALOR PL E/O HOLBORN ST 140 S	
292	631	HOLBORN ST @ VALOR PL SWC	
293	632	HOLBORN ST S/O EL NOPAL 70 W	
294	646	JOSIE JO LN S/O EL NOPAL 45 W	
295	647	W GLENDON CR @ E GLENDON CR SWC	
296	648	W GLENDON CR S/O JOSIE JO LN 200 W	
297	649	E GLENDON CR S/O JOSIE JO LN 235 W	
298	650	E GLENDON CR S/O JOSIE JO LN 440 E	
299	651	E GLENDON CR N/O W GLENDON CR 515 W	
300	652	E GLENDON CR N/O W GLENDON CR 210 E	

Residentail Roadway (28 Watt Luminaire)

#	City ID	Location	Date Installed
301	653	E GLENDON CR @ W GLENDON CR NEC	
302	654	W GLENDON CR N/O E GLENDON CR 180 W	
303	655	W GLENDON CR S/O TOMEL CT 65 E	
304	656	TOMEL CT E/O N MAGNOLIA AVE 55 S	
305	657	TOMEL CT @ W GLENDON CR NEC	
306	658	W GLENDON CR @ NUBBIN CT SWC	
307	659	NUBBIN CT @ W GLENDON CR NEC	
308	721	BILTEER DR N/O JILL ST 175 E	
309	722	BILTEER DR @ JILL ST NWC	
310	723	JILL ST E/O BILTEER DR CDS	
311	724	BILTEER DR @ THERESA LN NEC	
312	725	THERESA LN W/O CONEJO RD 225 S	
313	726	THERESA LN @ CONEJO RD NWC	
314	727	CONEJO RD N/O THERESA LN 215 W	
315	729	COUNTRY SCENES CT E/O CONEJO RD CDS	
316	730	CONEJO RD S/O COUNTRY SCENES CT 90 E	
317	740	VIA NINA W/O MAGNOLIA PARK DR CDS	
318	747	VIA LESLIE @ VIA MAVIS SWC	
319	805	SILVERADO CT N/O CUYAMACA ST CDS	
320	807	SHENANDOAH DR S/O EL NOPAL 215 E	
321	808	SHENANDOAH DR S/O EL NOPAL CDS	
322	817	VIA FRANCIS @ VIA CUYAMACA NWC	
323	818	VIA FRANCIS S/O VIA CUYAMACA CDS	
324	831	PALM GLEN DR E/O COTTONWOOD AVE 125 N	
325	883	BILTEER DR S/O BILTEER CT 55 E	
326	891	MAGNOLIA PARK DR @ MAST BLVD SWC	
327	892	MAGNOLIA PARK DR S/O MAST BLVD 225 E	
328	893	MAGNOLIA PARK DR S/O MAST BLVD 400 W	
329	894	MAGNOLIA PARK DR S/O MAST BLVD 590 E	
330	897	BINGHAM RD E/O CAMBURY DR 115 N	
331	903	CAMBURY DR S/O ABBEYFIELD RD CDS	
332	916	STRATHMORE DR N/O BIRCHCREST BLVD 1200 W	
333	917	STRATHMORE DR N/O BIRCHCREST BLVD 1010 E	
334	918	STRATHMORE DR N/O BIRCHCREST BLVD 775 W	
335	919	STRATHMORE DR N/O BIRCHCREST BLVD 530 E	
336	920	STRATHMORE DR N/O BIRCHCREST BLVD 275 W	
337	921	STRATHMORE DR N/O BIRCHCREST BLVD 80 E	
338	922	BIRCHCREST BLVD W/O STRATHMORE DR 130 S	
339	923	STRATHMORE DR S/O BIRCHCREST BLVD 80 W	
340	924	BIRCHCREST BLVD @ STRATHMORE DR SEC	
341	925	BIRCHCREST BLVD @ CADWELL RD SEC	
342	926	BIRCHCREST BLVD E/O CADWELL RD CDS	
343	927	CADWELL RD S/O BIRCHCREST BLVD 90 W	
344	928	CADWELL RD S/O BIRCHCREST BLVD 285 E	
345	929	CADWELL RD N/O LASSO WY 185 E	
346	930	CADWELL RD @ LASSO WY NWC	
347	931	LASSO WY E/O CADWELL RD 240 N	
348	932	CADWELL RD S/O LASSO WY 275 E	
349	933	CADWELL RD N/O GANLEY RD 330 W	
350	934	CADWELL RD N/O GANLEY RD 85 E	

Residentail Roadway (28 Watt Luminaire)

#	City ID	Location	Date Installed
351	935	GANLEY RD @ CADWELL RD SEC	
352	936	GANLEY RD W/O CADWELL RD 100 N	
353	937	GANLEY RD @ STRATHMORE DR NWC	
354	939	STRATHMORE DR N/O GANLEY RD 100 E	
355	940	STRATHMORE DR N/O GANLEY RD 325 W	
356	941	STRATHMORE DR N/O GANLEY RD 590 E	
357	942	STRATHMORE DR S/O BIRCHCREST BLVD 795 W	
358	943	STRATHMORE DR S/O BIRCHCREST BLVD 595 E	
359	944	STRATHMORE DR S/O BIRCHCREST BLVD 320 W	
360	945	GANLEY RD W/O SETTLE RD 30 N	
361	946	SETTLE RD S/O GANLEY RD 110 W	
362	947	REMUDA CT E/O SETTLE RD 120 S	
363	948	REMUDA CT E/O SETTLE RD 280 N	
364	949	SETTLE RD S/O REMUDA CT 30 W	
365	952	CADWELL RD N/O PENMAR RD 225 E	
366	953	CADWELL RD S/O GANLEY RD 160 W	
367	954	STRATHMORE DR S/O GANLEY RD 150 W	
368	955	STRATHMORE DR N/O PENMAR RD 225 E	
369	980	CARRIE ELLEN CT S/O SETTLE RD 45 W	
370	981	CARRIE ELLEN CT S/O SETTLE RD CDS	
371	997	PEBBLE BEACH DR N/O WILLIAMS CT CDS	
372	998	PEBBLE BEACH DR N/O WILLIAMS CT 1005 W	
373	999	PEBBLE BEACH DR N/O WILLIAMS CT 815 W	
374	1000	PEBBLE BEACH DR N/O WILLIAMS CT 535 E	
375	1001	PEBBLE BEACH DR N/O WILLIAMS CT 300 W	
376	1002	HALBERNS BLVD N/O CARMACK WY 495 E	
377	1003	HALBERNS BLVD N/O CARMACK WY 235 W	
378	1004	HALBERNS BLVD @ CARMACK WY NEC	
379	1005	CARMACK WY E/O HALBERNS BLVD 75 S	
380	1006	HALBERNS BLVD N/O SNELSON WY 185 W	
381	1007	SNELSON WY W/O HALBERNS BLVD 90 N	
382	1008	HALBERNS BLVD @ SNELSON WY SWC	
383	1163	PENNYWOOD RD W/O CARLTON HILLS BLVD 65 S	
384	1164	BUTTON ST N/O PENNYWOOD RD 105 W	
385	1165	BUTTON ST @ LAKE HILL RD NEC	
386	1166	LAKE COUNTRY DR @ BUTTON ST NEC	
387	1167	LAKE COUNTRY DR W/O BUTTON ST 210 S	
388	1168	LAKE COUNTRY DR W/O BUTTON ST 455 N	
389	1169	LAKE COUNTRY DR E/O TREE ST 350 S	
390	1170	LAKE COUNTRY DR E/O TREE ST 135 S	
391	1171	LAKE COUNTRY DR @ TREE ST NWC	
392	1172	TREE ST N/O LAKE HILL RD 110 E	
393	1173	LAKE COUNTRY DR S/O TREE ST 255 E	
394	1174	LAKE COUNTRY DR N/O LES RD 450 W	
395	1175	LAKE COUNTRY DR N/O LES RD 215 E	
396	1176	LAKE COUNTRY DR @ LES RD NWC	
397	1177	LES RD @ LAKE HILL RD NWC	
398	1178	LES RD W/O PENNYWOOD RD 140 N	
399	1179	LAKE HILL RD N/O LES RD 130 W	
400	1180	LAKE HILL RD S/O TREE ST 270 E	

Residentail Roadway (28 Watt Luminaire)

#	City ID	Location	Date Installed
401	1181	LAKE HILL RD @ TREE ST SWC	
402	1182	LAKE HILL RD E/O TREE ST 185 S	
403	1183	LAKE HILL RD E/O TREE ST 420 N	
404	1184	LAKE HILL RD W/O BUTTON ST 160 S	
405	1185	PENNYWOOD RD W/O BUTTON ST 65 S	
406	1186	PENNYWOOD RD @ DERALD RD SEC	
407	1187	DERALD RD S/O PENNYWOOD RD 105 W	
408	1188	PENNYWOOD RD S/O DERALD RD 230 W	
409	1189	PENNYWOOD RD N/O LES RD 325 W	
410	1190	PENNYWOOD RD N/O LES RD 120 E	
411	1191	LES RD @ PENNYWOOD RD SEC	
412	1192	LES RD W/O DERALD RD 140 N	
413	1193	DERALD RD @ LES RD SEC	
414	1209	PEBBLE BEACH DR N/O WILLIAMS CT 85 E	
415	1210	WILLIAMS CT W/O PEBBLE BEACH DR CDS	
416	1211	PEBBLE BEACH DR @ WILLIAMS CT SWC	
417	1493	CALLE DEL LAGO S/O CAM DEL LAGO 690 E	
418	1494	CALLE DEL LAGO S/O CAM DEL LAGO CDS	
419	1496	CALLE DEL LAGO S/O CAM DEL LAGO 460 W	
420	1498	CALLE DEL LAGO S/O CAM DEL LAGO 225 W	
421	1500	CALLE DEL LAGO @ CAM DEL LAGO SEC	
422	1503	CALLE DEL LAGO N/O CAM DEL LAGO 230 W	
423	1510	MARANDA DR S/O MAST BLVD 100 W	
424	1511	MARANDA DR @ RUPP CT NEC	
425	1512	RUPP CT W/O MARANDA DR CDS	
426	1513	MARANDA DR N/O W HEANEY CR 135 E	
427	1524	DUNBARTON RD S/O MAST BLVD 150 W	
428	1543	W HEANEY CR N/O CARLTON OAKS DR 60 E	
429	1549	WOODRUFF WY N/O CARLTON OAKS DR 60 E	
430	1552	DARCY CT N/O CARLTON OAKS DR 65 E	
431	1690	4TH ST N/O MISSION GORGE RD 135 E	
432	1691	1ST ST N/O MISSION GORGE RD 130 E	
433	1692	1ST ST S/O PARK AVE 100 E	
434	1693	PARK AVE @ 01ST ST NWC	
435	1695	BUSHY HILL DR S/O SIMEON DR CDS	
436	1696	BUSHY HILL DR S/O SIMEON DR 1750 E	
437	1697	BUSHY HILL DR S/O SIMEON DR 1510 W	
438	1698	BUSHY HILL DR S/O SIMEON DR 1285 E	
439	1699	BUSHY HILL DR S/O SIMEON DR 1010 W	
440	1700	BUSHY HILL DR S/O SIMEON DR 770 E	
441	1701	BUSHY HILL DR N/O SIMEON DR 525 W	
442	1702	BUSHY HILL DR S/O SIMEON DR 300 E	
443	1711	AUBREY GLEN RD S/O MISSION GORGE RD 320 W	
444	1712	BRITT PL W/O RANCHO FANITA DR CDS	
445	1713	BRITT PL W/O RANCHO FANITA DR 630 N	
446	1714	BRITT PL W/O RANCHO FANITA DR 410 S	
447	1715	BRITT PL W/O RANCHO FANITA DR 160 N	
448	1717	RANCHO FANITA DR @ BRITT PL SWC	
449	1719	CARRIBEAN WY @ MISSION GORGE RD SEC	
450	1720	CROSSWAY CT S/O MISSION GORGE RD CDS	

Residential Roadway (28 Watt Luminaire)

#	City ID	Location	Date Installed
451	1774	GRAHAM TR E/O MESA RD 120 N	
452	1775	GRAHAM TR E/O MESA RD 225 S	
453	1776	GRAHAM TR E/O MESA RD CDS	
454	1802	MESA VIEW RD S/O MESA HEIGHTS RD CDS	
455	1803	MESA VIEW RD @ MESA HEIGHTS RD SEC	
456	1804	MESA TERRACE RD @ MESA HEIGHTS RD NWC	
457	1805	MESA TERRACE RD @ MESA TERRACE RD SWC	
458	1806	MESA TERRACE RD E/O MESA VIEW RD CDS	
459	1807	MESA HEIGHTS RD E/O MESA VIEW RD 175 N	
460	1808	MESA HEIGHTS RD E/O MESA VIEW RD 305 S	
461	1809	MESA HEIGHTS RD W/O MESA RIDGE RD 260 N	
462	1810	MESA HEIGHTS RD @ MESA RIDGE RD SWC	
463	1811	MESA RIDGE RD S/O MESA HEIGHTS RD 190 W	
464	1812	MESA RIDGE RD S/O MESA HEIGHTS RD 410 W	
465	1813	MESA RIDGE RD S/O MESA HEIGHTS RD CDS	
466	1814	MESA HEIGHTS RD E/O MESA RIDGE RD 175 N	
467	1815	MESA HEIGHTS RD E/O MESA RIDGE RD 440 N	
468	1816	MESA HEIGHTS RD W/O S SLOPE DR 190 N	
469	1817	MESA HEIGHTS RD @ S SLOPE DR SWC	
470	1818	MESA HEIGHTS RD E/O S SLOPE DR 140 N	
471	1819	TYLER ST @ MESA HEIGHTS RD SEC	
472	1820	TYLER ST N/O MESA HEIGHTS RD CDS	
473	1821	S SLOPE DR N/O MESA HEIGHTS RD 110 E	
474	1822	S SLOPE DR S/O PROSPECT AVE 245 E	
475	1826	COURTNEY LN S/O PROSPECT AVE 315 S	
476	1829	DORTHA CT @ PROSPECT AVE SWC	
477	1830	DORTHA CT S/O PROSPECT AVE CDS	
478	1833	PROSPECT CT S/O PROSPECT AVE 30 E	
479	1835	PROSPECT CT S/O PROSPECT AVE CDS	
480	1839	DANIA CT W/O CLIFFORD HEIGHTS RD CDS	
481	1840	CLIFFORD HEIGHTS RD @ DANIA CT SWC	
482	1841	CLIFFORD HEIGHTS RD S/O DANIA CT 250 E	
483	1842	CLIFFORD HEIGHTS RD S/O DANIA CT 500 W	
484	1843	CLIFFORD HEIGHTS RD N/O BARBARA JEAN ST 225 E	
485	1844	CLIFFORD HEIGHTS RD @ BARBARA JEAN ST NWC	
486	1845	CLIFFORD HEIGHTS RD S/O BARBARA JEAN ST 225 E	
487	1846	CLIFFORD HEIGHTS RD S/O BARBARA JEAN ST CDS	
488	1874	PASEO LADERA @ FANITA DR SEC	
489	1881	FARRINGTON DR W/O FANITA DR 105 N	
490	1882	FARRINGTON DR W/O FANITA DR 290 S	
491	1909	DOUBLE M RD S/O TONYA LN 170 W	
492	1913	VIA DE VICTORIA @ VIA DE JUAN SWC	
493	1914	VIA DE JUAN W/O VIA DE VICTORIA 70 N	
494	1915	VIA DE JUAN W/O VIA DE VICTORIA CDS	
495	1916	VIA DE AMOR E/O VIA DE VICTORIA 340 S	
496	1917	VIA DE AMOR E/O VIA DE VICTORIA 75 N	
497	1918	VIA DE VICTORIA @ VIA DE AMOR SWC	
498	1919	VIA DE AMOR E/O VIA DE VICTORIA CDS	
499	1920	VIA DE VICTORIA @ VIA DE CRISTINA SWC	
500	1921	VIA DE CRISTINA E/O VIA DE VICTORIA CDS	

Residentail Roadway (28 Watt Luminaire)

#	City ID	Location	Date Installed
501	1922	VIA DE CRISTINA @ VIA DE VICTORIA NWC	
502	1923	VIA DE CRISTINA W/O VIA DE VICTORIA CDS	
503	1929	ELLSWORTH CR N/O PROSPECT AVE 100 W	
504	1930	ELLSWORTH CR N/O PROSPECT AVE 360 W	
505	1931	ELLSWORTH CR N/O PROSPECT AVE 605 E	
506	1932	ELLSWORTH CR N/O PROSPECT AVE 800 N	
507	1933	ELLSWORTH CR N/O PROSPECT AVE 880 E	
508	1934	ELLSWORTH CR N/O PROSPECT AVE 670 E	
509	1935	ELLSWORTH CR N/O PROSPECT AVE 450 N	
510	1939	GRANITE HOUSE LN N/O PROSPECT AVE 270 W	
511	1940	GRANITE HOUSE LN N/O PROSPECT AVE 500 E	
512	1941	GRANITE HOUSE LN N/O PROSPECT AVE CDS	
513	1946	ATLAS VIEW DR N/O PROSPECT AVE 125 E	
514	1947	ATLAS VIEW DR N/O PROSPECT AVE CDS	
515	1952	ATLAS VIEW DR @ PRYOR DR NEC	
516	1953	ATLAS VIEW DR N/O ATLAS VIEW CT 175 E	
517	1955	ATLAS VIEW CT E/O ATLAS VIEW DR CDS	
518	1956	ATLAS VIEW DR @ ATLAS VIEW CT SEC	
519	1961	RHONE RD @ SLOPE ST NWC	
520	1963	PSO DE LOS CASTILLOS E/O RHONE RD 250 S	
521	1964	PSO DE LOS CASTILLOS S/O CTE DE LA DONNA 105 W	
522	1965	CTE DE LA DONNA E/O PSO DE LOS CASTILLOS CDS	
523	1966	PSO DE LOS CASTILLOS N/O CTE DE LA DONNA CDS	
524	1967	PSO DE LOS CASTILLOS @ RHONE RD NEC	
525	1969	PRYOR DR E/O RHONE RD CDS	
526	1970	PRYOR DR E/O RHONE RD 180 N	
527	1971	PRYOR DR W/O RHONE RD 30 N	
528	1972	PRYOR DR W/O SHANES WAY 40 S	
529	1980	ARGENT ST S/O PROSPECT AVE 205 E	
530	1981	ARGENT ST N/O PATHWAY ST 210 E	
531	1982	ARGENT ST @ PATHWAY ST NEC	
532	1983	PATHWAY ST E/O ARGENT ST 205 N	
533	1984	PATHWAY ST W/O PROSPECT AVE 190 S	
534	2023	BUENA VISTA AVE @ COTTONWOOD AVE NEC	
535	2025	BUENA VISTA AVE @ COTTONWOOD AVE SWC	
536	2027	BUENA VISTA AVE W/O COTTONWOOD AVE 205 N	
537	2028	BUENA VISTA AVE E/O BUENA VALLEY DR 405 S	
538	2029	BUENA VALLEY DR S/O BUENA VISTA AVE CDS	
539	2030	BUENA VALLEY DR S/O BUENA VISTA AVE 275 W	
540	2038	BUENA VISTA AVE @ SUMMERCREST LN SEC	
541	2039	SUMMERTREE LN @ SUMMERCREST LN SEC	
542	2040	SUMMERTREE LN E/O SUMMERCREST LN 160 N	
543	2041	SUMMERCREST LN S/O SUMMERTREE LN 130 E	
544	2042	SUMMERCREST LN S/O SUMMERTREE LN 280 S	
545	2043	SUMMERCREST LN S/O SUMMERTREE LN 445 N	
546	2050	MISSION VIEJO CT W/O MISSION GREENS RD CDS	
547	2060	RAILROAD AVE S/O MISSION GORGE RD 280 W	
548	2064	BUENA VISTA AVE W/O RAILROAD AVE 75 N	
549	2065	BUENA VISTA AVE E/O COTTONWOOD AVE 200 N	
550	2071	RAILROAD AVE S/O PROSPECT AVE 215 W	

Residentail Roadway (28 Watt Luminaire)

#	City ID	Location	Date Installed
551	2072	RAILROAD AVE N/O KENNEY ST 190 E	
552	2073	RAILROAD AVE @ KENNEY ST NEC	
553	2089	ROCKVILL ST E/O N MAGNOLIA AVE 210 N	
554	2090	ROCKVILL ST E/O N MAGNOLIA AVE 460 S	
555	2091	ROCKVILL ST E/O N MAGNOLIA AVE 665 N	
556	2092	ROCKVILL ST E/O N MAGNOLIA AVE 945 S	
557	2093	ROCKVILL ST E/O N MAGNOLIA AVE CDS	
558	2106	KENNEY ST @ N MAGNOLIA AVE NWC	
559	2107	KENNEY ST W/O N MAGNOLIA AVE 200 S	
560	2108	KENNEY ST W/O N MAGNOLIA AVE 430 S	
561	2109	KENNEY ST W/O N MAGNOLIA AVE 420 N	
562	2114	CHANTILLY CT W/O EDDINGTON RD CDS	
563	2115	EDDINGTON RD @ CHANTILLY CT NEC	
564	2116	EDDINGTON RD S/O CHANTILLY CT 170 W	
565	2117	EDDINGTON RD @ CRYSTAL SPRINGS RD SWC	
566	2118	CRYSTAL SPRINGS RD S/O EDDINGTON RD 75 W	
567	2119	CRYSTAL SPRINGS RD S/O EDDINGTON RD CDS	
568	2120	EDDINGTON RD S/O COLLINWOOD DR 110 W	
569	2121	CRYSTAL SPRINGS RD N/O EDDINGTON RD 70 E	
570	2122	CRYSTAL SPRINGS RD N/O EDDINGTON RD 325 E	
571	2123	CRYSTAL SPRINGS RD S/O COLLINWOOD DR 140 W	
572	2124	COLLINWOOD DR @ DAVIDANN RD SEC	
573	2125	DAVIDANN RD S/O WOODSIDE AVE 80 W	
574	2126	COLLINWOOD DR @ EDDINGTON RD NWC	
575	2127	COLLINWOOD DR S/O EDDINGTON RD CDS	
576	2128	EDDINGTON RD S/O COLLINWOOD DR 130 W	
577	2129	COLLINWOOD DR @ CRYSTAL SPRINGS RD NEC	
578	2130	COLLINWOOD DR N/O CRYSTAL SPRINGS RD 265 W	
579	2131	COLLINWOOD DR N/O EDDINGTON RD 740 W	
580	2132	COLLINWOOD DR N/O EDDINGTON RD 490 E	
581	2133	COLLINWOOD DR N/O EDDINGTON RD 245 W	
582	2134	COLLINWOOD DR @ EDDINGTON RD NWC	
583	2157	NORTHCOTE RD @ CANYON PARK DR NWC	
584	2158	CANYON PARK DR @ CANYON PARK TR NWC	
585	2159	CANYON PARK TR N/O CANYON PARK DR CDS	
586	2160	CANYON PARK DR @ FONTEYN CT NEC	
587	2161	CANYON PARK DR @ HIGH RISE WY NWC	
588	2162	CANYON PARK DR N/O HIGH RISE WY CDS	
589	2163	HIGH RISE WY N/O CANYON PARK DR CDS	
590	2165	NORTHCOTE RD @ BLACK HORSE DR NWC	
591	2166	BLACK HORSE DR S/O NORTHCOTE RD 240 E	
592	2167	BLACK HORSE DR N/O DIAMOND BACK DR 295 W	
593	2168	BLACK HORSE DR @ DIAMOND BACK DR NEC	
594	2169	DIAMOND BACK DR E/O BLACK HORSE DR 345 S	
595	2170	DIAMOND BACK DR E/O BLACK HORSE DR 590 N	
596	2171	DIAMOND BACK DR E/O BLACK HORSE DR CDS	
597	2172	DIAMOND BACK DR W/O BLACK HORSE DR 205 S	
598	2173	DIAMOND BACK DR W/O BLACK HORSE DR 440 N	
599	2174	DIAMOND BACK DR W/O BLACK HORSE DR 665 S	
600	2175	DIAMOND BACK DR W/O BLACK HORSE DR 980 N	

Residentail Roadway (28 Watt Luminaire)

#	City ID	Location	Date Installed
601	2176	DIAMOND BACK DR W/O BLACK HORSE DR 1235 S	
602	2177	DIAMOND BACK DR W/O BLACK HORSE DR 1395 N	
603	2178	DIAMOND BACK DR W/O BLACK HORSE DR CDS	
604	2183	NORTHCOTE RD @ HUNTINGRIDE CR NWC	
605	2184	HUNTINGRIDE CR N/O NORTHCOTE RD CDS	
606	2185	NORTHCOTE RD E/O MEADOW TERRACE DR 285 N	
607	2187	NORTHCOTE RD @ MEADOW TERRACE DR NEC	
608	2188	CREEKSIDE CT S/O WOODSIDE AVE CDS	
609	2189	WOODSIDE TR S/O WOODSIDE AVE 60 W	
610	2193	WHEATLANDS AVE @ N WOODSIDE AVE NWC	
611	2195	WHEATLANDS AVE W/O N WOODSIDE AVE 195 N	
612	2196	WHEATLANDS AVE E/O WHEATLANDS RD 380 N	
613	2197	WHEATLANDS AVE E/O WHEATLANDS RD 200 N	
614	2198	WHEATLANDS AVE @ WHEATLANDS RD SEC	
615	2199	WHEATLANDS RD @ WHEATLANDS AVE SWC	
616	2200	WHEATLANDS AVE W/O WHEATLANDS RD 75 S	
617	2201	WHEATLANDS AVE @ WHEATLANDS CT NWC	
618	2202	WHEATLANDS CT N/O WHEATLANDS AVE 55 E	
619	2203	WHEATLANDS CT N/O WHEATLANDS AVE CDS	
620	2204	STEVENS RD S/O WHEATLANDS AVE 45 E	
621	2205	WHEATLANDS AVE W/O STEVENS RD 85 N	
622	2206	WHEATLANDS AVE @ ABRAHAM WY SEC	
623	2207	ABRAHAM WY S/O WHEATLANDS AVE 115 W	
624	2208	ABRAHAM WY @ WHEATLANDS AVE NEC	
625	2209	ABRAHAM WY N/O WHEATLANDS AVE 195 E	
626	2210	ABRAHAM WY N/O WHEATLANDS AVE 375 W	
627	2211	ABRAHAM WY N/O HARTLEY RD 245 W	
628	2212	ABRAHAM WY @ HARTLEY RD NEC	
629	2213	HARTLEY RD W/O ABRAHAM WY 80 N	
630	2214	HARTLEY RD @ ABRAHAM WY SEC	
631	2215	ABRAHAM WY S/O HARTLEY RD 165 W	
632	2216	ABRAHAM WY N/O ISAAC ST 285 E	
633	2217	ABRAHAM WY N/O ISAAC ST 85 W	
634	2218	ISAAC ST N/O ABRAHAM WY 110 W	
635	2219	ISAAC ST N/O ABRAHAM WY 310 E	
636	2220	ISAAC ST S/O HARTLEY RD 340 W	
637	2221	ISAAC ST S/O HARTLEY RD 135 E	
638	2222	HARTLEY RD @ ISAAC ST NWC	
639	2223	HARTLEY RD E/O STEVENS RD 85 S	
640	2224	HARTLEY RD @ STEVENS RD NWC	
641	2225	STEVENS RD S/O WHEATLANDS AVE 275 W	
642	2226	WHEATLANDS RD S/O WHEATLANDS AVE 250 W	
643	2227	WHEATLANDS RD S/O WHEATLANDS AVE 445 E	
644	2228	WHEATLANDS RD N/O HARTLEY RD 275 W	
645	2229	WHEATLANDS RD @ HARTLEY RD NEC	
646	2230	HARTLEY RD @ WHEATLANDS RD NWC	
647	2231	HARTLEY RD @ N WOODSIDE AVE NWC	
648	2394	VIA ZAPADOR W/O OLIVE LN 300 S	
649	2395	VIA ZAPADOR W/O OLIVE LN 175 S	
650	2564	AIRPORT VISTA RD W/O CUYAMACA ST 470 N	

Residentail Roadway (28 Watt Luminaire)

#	City ID	Location	Date Installed
651	2565	AIRPORT VISTA RD W/O CUYAMACA ST CDS	
652	3155	DERALD RD N/O LES RD 170 W	
653	3190	GRANDFORK DR @ SCOTTSBLUFF CT NWC	
654	3196	JULIO PL N/O SUSIE LN 200 W	
655	3197	LAIRWOOD DR @ OAKSTONE CT SEC	
656	3218	RANCHO FANITA DR N/O ORGANDY LN 300 W	
657	3219	WOODSIDE TR N/O CALLE R TUTTLE 100 W	
658	3220	WOODSIDE TR S/O CALLE R TUTTLE 100 W	
659	3221	CALLE R TUTTLE E/O WOODSIDE TR CDS	
660	3222	WOODSIDE TR S/O LOS SENDEROS DR CDS	
661	3223	LOS SENDEROS DR E/O WOODSIDE TR 180 S	
662	3224	LOS SENDEROS DR E/O WOODSIDE TR 400 S	
663	3225	LOS SENDEROS DR E/O WOODSIDE TR 710 S	
664	3226	LOS SENDEROS DR E/O WOODSIDE TR 990 S	
665	3227	LOS SENDEROS DR E/O WOODSIDE TR CDS	
666	3228	STEVENS RD N/O HARTLEY RD 120 E	
667	3229	FIONA WY N/O PROSPECT AVE S/S @CDS	
668	3231	MARROKAL LN S/O MISSION GORGE RD 250 E	
669	3242	ATLAS VIEW DR N/O PROSPECT AVE 320 E	
670	3274	SIMEON DR E/O BUSHY HILL DR 180 N	
671	3275	SIMEON DR E/O BUSHY HILL DR 375 N	
672	3276	SIMEON DR E/O BUSHY HILL DR 545 N	
673	3283	SILVER CT @ GOLD RD SWC	
674	3284	SILVER CT S/O GOLD RD CDS	
675	3285	BRELCO RD W/O FANITA DR 180' N	
676	3286	BRELCO RD W/O FANITA DR CDS	
677	3315	BUENA VISTA AVE E/O BUENA VALLEY DR 180 N	
678	3316	BUENA VISTA AVE W/O RAILROAD AVE 270 S	
679	3317	RAILROAD AVE S/O BUENA VISTA AVE CDS	
680	3318	RAILROAD AVE N/O BUENA VISTA AVE 530 W	
681	3319	RAILROAD AVE S/O BUENA VISTA AVE 205 W	
682	3380	SIMEON DR W/O BUSHY HILL DR 30 S	
683	3381	SIMEON DR W/O BUSHY HILL DR 210 S	
684	3382	SIMEON DR W/O BUSHY HILL DR 405 S	
685	3383	CASA CT S/O SUSIE PL CDS	
686	3405	PARK AVE W/O MAGNOLIA AVE 120 S	
687	3416	RAILROAD AVE S/O MISSION GORGE RD 520 E	
688	3417	RAILROAD AVE S/O MISSION GORGE RD 900 E	
689	3472	COOLWATER WY @ COBBLE CT NEC	
690	3473	SANDY CREEK DR E/O COOLWATER WY 220 S	
691	3474	SANDY CREEK DR E/O COOLWATER WY 400 N	
692	3475	SANDY CREEK DR @ CASCADE ST NWC	
693	3476	CASCADE ST S/O SPRING CREEK DR 40 W	
694	3477	COOLWATER WY @ SPRING CREEK DR SEC	
695	3478	SANDY CREEK DR @ COOLWATER WY NEC	
696	3480	COBBLE CT E/O COOLWATER WY 230 S	
697	3481	COBBLE CT E/O COOLWATER WY 470 S	
698	3482	COBBLE CT @ CDS	
699	3483	SPRING CREEK DR E/O COOLWATER WY 410 N	
700	3484	SPRING CREEK DR E/O COOLWATER WY 230 S	

Residential Roadway (28 Watt Luminaire)

#	City ID	Location	Date Installed
701	3496	RHONE RD @ VIDOVICH PL SWC	
702	3497	VIDOVICH PL @ EVEN SETH CR NEC	
703	3498	EVEN SETH CR S/O VIDOVICH PL CDS	
704	3499	SLOPE ST W/O RHONE RD 400' N	
705	3500	SHANES WY S/O PRYOR DR @ CDS	
706	3560	FARRINGTON DR E/O FANITA DR 350' S	

Major Roadway (82 Watt Luminaire)

#	City ID	Location	Date Installed
1	92	MAGNOLIA AVE N/O PRINCESS JOANN RD 540 E	
2	93	MAGNOLIA AVE N/O PRINCESS JOANN RD 345 E	
3	94	MAGNOLIA AVE N/O PRINCESS JOANN RD 135 E	
4	95	MAGNOLIA AVE @ PRINCESS JOANN RD SEC	
5	96	MAGNOLIA AVE S/O PRINCESS JOANN RD 240 E	
6	122	MAGNOLIA AVE N/O ALPHONSE ST 165 E	
7	123	MAGNOLIA AVE @ ALPHONSE ST NEC	
8	124	MAGNOLIA AVE S/O ALPHONSE ST 130 E	
9	125	MAGNOLIA AVE S/O ALPHONSE ST 290 E	
10	126	MAGNOLIA AVE N/O FLORA MAGNOLIA CT 390 E	
11	127	MAGNOLIA AVE N/O FLORA MAGNOLIA CT 245 E	
12	128	MAGNOLIA AVE N/O FLORA MAGNOLIA CT 80 E	
13	129	MAGNOLIA AVE S/O FLORA MAGNOLIA CT 45 E	
14	130	MAGNOLIA AVE N/O KERRIGAN ST 50 E	
15	151	CUYAMACA ST N/O CHAPARRAL DR 125 E	
16	152	CUYAMACA ST @ CHAPARRAL DR NWC	
17	157	CUYAMACA ST @ MOLLIE LN NEC	
18	158	CUYAMACA ST N/O MOLLIE LN 190 E	
19	159	CUYAMACA ST S/O CHAPARRAL DR 205 E	
20	160	CUYAMACA ST @ CHAPARRAL DR SEC	
21	169	CUYAMACA ST N/O MOLLIE LN 120 W	
22	170	CUYAMACA ST N/O MOLLIE LN 285 W	
23	171	CUYAMACA ST S/O CHAPARRAL DR 110 W	
24	172	CUYAMACA ST @ MOLLIE LN SWC	
25	178	CUYAMACA ST N/O WOODGLEN VISTA DR 210 E	
26	179	CUYAMACA ST S/O MOLLIE LN 120 E	
27	180	CUYAMACA ST S/O MOLLIE LN 200 W	
28	181	CUYAMACA ST N/O WOODGLEN VISTA DR 115 W	
29	182	CUYAMACA ST @ WOODGLEN VISTA DR NEC	
30	183	CUYAMACA ST @ WOODGLEN VISTA DR SWC	
31	214	CUYAMACA ST S/O WOODGLEN VISTA DR 250 E	
32	215	CUYAMACA ST S/O WOODGLEN VISTA DR 75 E	
33	222	CUYAMACA ST S/O WOODGLEN VISTA DR 175 W	
34	223	CUYAMACA ST N/O MANDI LN 205 W	
35	224	CUYAMACA ST N/O MANDI LN 115 E	
36	225	CUYAMACA ST @ MANDI LN NWC	
37	226	CUYAMACA ST @ MANDI LN SEC	
38	227	CUYAMACA ST S/O MANDI LN 105 W	
39	233	CUYAMACA ST S/O MANDI LN 200 E	
40	234	CUYAMACA ST S/O MANDI LN 290 W	
41	235	CUYAMACA ST S/O MANDI LN 385 E	
42	236	CUYAMACA ST N/O EL NOPAL 315 W	
43	237	CUYAMACA ST N/O EL NOPAL 220 E	
44	238	CUYAMACA ST @ EL NOPAL NEC	
45	239	CUYAMACA ST N/O EL NOPAL 135 W	
46	242	CUYAMACA ST @ EL NOPAL SWC	
47	243	CUYAMACA ST S/O EL NOPAL 120 E	
48	319	MAGNOLIA AVE S/O LEN ST 145 E	
49	320	MAGNOLIA AVE S/O LEN ST 355 E	
50	321	MAGNOLIA AVE S/O LEN ST 550 E	

Major Roadway (82 Watt Luminaire)

#	City ID	Location	Date Installed
51	322	MAGNOLIA AVE N/O EL NOPAL 500 E	
52	323	MAGNOLIA AVE N/O EL NOPAL 300 E	
53	324	MAGNOLIA AVE N/O EL NOPAL 145 E	
54	326	EL NOPAL E/O N MAGNOLIA AVE 80 S	
55	410	EL NOPAL E/O JOSIE JO LN 45 S	
56	412	EL NOPAL E/O CARRETA DR 215 N	
57	414	EL NOPAL W/O HOLBORN ST 200 N	
58	415	EL NOPAL W/O HOLBORN ST 120 S	
59	417	EL NOPAL @ HOLBORN ST SEC	
60	418	EL NOPAL @ JULIO PL SWC	
61	419	EL NOPAL @ JULIO PL NEC	
62	423	EL NOPAL E/O JULIO PL 130 S	
63	424	EL NOPAL E/O JULIO PL 300 S	
64	426	EL NOPAL W/O KIT CARSON PL 135 S	
65	429	EL NOPAL E/O KIT CARSON PL 55 S	
66	432	EL NOPAL E/O SANTANA ST 55 S	
67	494	MAST BLVD @ LOS RANCHITOS RD SWC	
68	495	MAST BLVD E/O HINSDALE ST 175 N	
69	496	MAST BLVD @ HINSDALE ST NWC	
70	497	MAST BLVD W/O HINSDALE ST 275 N	
71	498	MAST BLVD E/O JEREMY ST 120 N	
72	500	MAST BLVD @ JEREMY ST NWC	
73	515	MAST BLVD E/O BEND ST 175 N	
74	518	MAST BLVD E/O BEND ST 35 S	
75	519	MAST BLVD W/O JEREMY ST 165 S	
76	521	MAST BLVD @ JEREMY ST SEC	
77	523	MAST BLVD E/O JEREMY ST 265 S	
78	524	MAST BLVD W/O HINSDALE ST 165 S	
79	526	MAST BLVD @ HINSDALE ST SEC	
80	780	CUYAMACA ST N/O MAST BLVD 115 W	
81	781	CUYAMACA ST S/O VIA CUYAMACA 95 E	
82	782	CUYAMACA ST @ VIA CUYAMACA SWC	
83	783	CUYAMACA ST @ VIA CUYAMACA NEC	
84	784	CUYAMACA ST N/O VIA CUYAMACA 85 W	
85	785	CUYAMACA ST N/O VIA CUYAMACA 185 E	
86	786	CUYAMACA ST N/O VIA CUYAMACA 270 W	
87	787	CUYAMACA ST N/O VIA CUYAMACA 490 E	
88	788	CUYAMACA ST N/O VIA CUYAMACA 340 W	
89	789	CUYAMACA ST S/O BECK DR 505 E	
90	790	CUYAMACA ST S/O BECK DR 390 W	
91	791	CUYAMACA ST S/O BECK DR 310 E	
92	792	CUYAMACA ST S/O BECK DR 215 W	
93	793	CUYAMACA ST S/O BECK DR 120 E	
94	797	CUYAMACA ST N/O BECK DR 135 W	
95	798	CUYAMACA ST N/O BECK DR 220 E	
96	799	CUYAMACA ST N/O BECK DR 315 W	
97	800	CUYAMACA ST S/O SILVERADO CT 265 E	
98	801	CUYAMACA ST S/O SILVERADO CT 170 W	
99	802	CUYAMACA ST S/O SILVERADO CT 70 E	
100	803	CUYAMACA ST @ SILVERADO CT NEC	

Major Roadway (82 Watt Luminaire)

#	City ID	Location	Date Installed
101	804	CUYAMACA ST @ SILVERADO CT SWC	
102	806	CUYAMACA ST N/O SILVERADO CT 145 W	
103	838	PARK CENTER DR S/O MAST BLVD 230 W	
104	839	PARK CENTER DR S/O MAST BLVD 440 E	
105	854	PARK CENTER DR @ RIVERWALK DR NWC	
106	855	PARK CENTER DR N/O RIVERWALK DR 180 E	
107	856	PARK CENTER DR S/O RIVERWALK DR 95 W	
108	857	PARK CENTER DR S/O RIVERWALK DR 735 E	
109	858	PARK CENTER DR S/O RIVERWALK DR 590 W	
110	859	PARK CENTER DR S/O RIVERWALK DR 345 W	
111	860	PARK CENTER DR S/O RIVERWALK DR 220 E	
112	861	PARK CENTER DR S/O RIVERWALK DR 475 E	
113	938	FANITA PKWY @ GANLEY RD NEC	
114	986	FANITA PKWY N/O LAKE CANYON RD 1090 E	
115	987	FANITA PKWY N/O LAKE CANYON RD 1335 E	
116	988	FANITA PKWY N/O LAKE CANYON RD 1570 E	
117	989	FANITA PKWY N/O LAKE CANYON RD 1820 E	
118	990	FANITA PKWY S/O GANLEY RD 1600 E	
119	991	FANITA PKWY S/O GANLEY RD 1370 E	
120	992	FANITA PKWY S/O GANLEY RD 1115 E	
121	993	FANITA PKWY S/O GANLEY RD 875 E	
122	994	FANITA PKWY S/O GANLEY RD 645 E	
123	995	FANITA PKWY S/O GANLEY RD 380 E	
124	996	FANITA PKWY S/O GANLEY RD 145 E	
125	1132	FANITA PKWY @ LAKE CANYON RD NEC	
126	1153	CARLTON HILLS BLVD S/O CARITA RD 190 W	
127	1154	CARLTON HILLS BLVD S/O CARITA RD 245 E	
128	1155	CARLTON HILLS BLVD S/O CARITA RD 365 W	
129	1156	CARLTON HILLS BLVD N/O PENNYWOOD RD 400 E	
130	1157	CARLTON HILLS BLVD N/O PENNYWOOD RD 315 W	
131	1158	CARLTON HILLS BLVD N/O PENNYWOOD RD 220 E	
132	1159	CARLTON HILLS BLVD N/O PENNYWOOD RD 130 W	
133	1160	CARLTON HILLS BLVD @ PENNYWOOD RD NEC	
134	1162	CARLTON HILLS BLVD @ PENNYWOOD RD SWC	
135	1194	FANITA PKWY N/O MAST BLVD 270 E	
136	1195	FANITA PKWY N/O MAST BLVD 520 E	
137	1196	FANITA PKWY N/O MAST BLVD 755 E	
138	1197	FANITA PKWY N/O MAST BLVD 995 E	
139	1198	FANITA PKWY S/O LAKE CANYON RD 1620 E	
140	1199	FANITA PKWY S/O LAKE CANYON RD 1380 E	
141	1200	FANITA PKWY S/O LAKE CANYON RD 1140 E	
142	1201	FANITA PKWY S/O LAKE CANYON RD 900 E	
143	1202	FANITA PKWY S/O LAKE CANYON RD 660 E	
144	1203	FANITA PKWY S/O LAKE CANYON RD 415 E	
145	1204	FANITA PKWY S/O LAKE CANYON RD 180 E	
146	1205	FANITA PKWY N/O LAKE CANYON RD 140 E	
147	1206	FANITA PKWY N/O LAKE CANYON RD 610 E	
148	1207	FANITA PKWY N/O LAKE CANYON RD 380 E	
149	1208	FANITA PKWY N/O LAKE CANYON RD 850 E	
150	1444	CARLTON OAKS DR E/O PEBBLE BEACH DR 265 S	

Major Roadway (82 Watt Luminaire)

#	City ID	Location	Date Installed
151	1482	CARLTON OAKS DR E/O PEBBLE BEACH DR 600 S	
152	1483	CARLTON OAKS DR W/O FANITA PKWY 485 N	
153	1484	CARLTON OAKS DR W/O FANITA PKWY 360 S	
154	1485	CARLTON OAKS DR W/O FANITA PKWY 215 N	
155	1486	CARLTON OAKS DR @ FANITA PKWY SWC	
156	1490	FANITA PY N/O CARLTON OAKS DR 50 E	
157	1492	FANITA PKWY N/O CARLTON OAKS DR 300 E	
158	1495	FANITA PKWY N/O CARLTON OAKS DR 420 W	
159	1497	FANITA PKWY S/O CAM DEL LAGO 290 W	
160	1499	FANITA PKWY @ CAM DEL LAGO SWC	
161	1501	FANITA PKWY @ CAM DEL LAGO NEC	
162	1502	FANITA PKWY N/O CAM DEL LAGO 60 W	
163	1504	FANITA PKWY N/O CAM DEL LAGO 275 W	
164	1505	FANITA PKWY N/O CAM DEL LAGO 460 E	
165	1506	FANITA PKWY S/O MAST BLVD 465 W	
166	1507	FANITA PKWY S/O MAST BLVD 350 E	
167	1508	FANITA PKWY S/O MAST BLVD 225 W	
168	1509	FANITA PKWY S/O MAST BLVD 120 E	
169	1544	CARLTON OAKS DR @ W HEANEY CR NWC	
170	1545	CARLTON OAKS DR W/O W HEANEY CR 140 S	
171	1548	CARLTON OAKS DR W/O WOODRUFF WY 110 N	
172	1550	CARLTON OAKS DR W/O DARCY CT 85 N	
173	1555	CARLTON OAKS DR @ E HEANEY CR NWC	
174	1565	CARLTON OAKS DR E/O PIKE RD 925 N	
175	1566	CARLTON OAKS DR W/O STOYER DR 935 S	
176	1567	CARLTON OAKS DR W/O STOYER DR 560 S	
177	1568	CARLTON OAKS DR W/O STOYER DR 375 N	
178	1569	CARLTON OAKS DR W/O STOYER DR 760 N	
179	1570	CARLTON OAKS DR W/O STOYER DR 230 S	
180	1571	CARLTON OAKS DR @ STOYER DR SWC	
181	1721	BIG ROCK RD @ MISSION GORGE RD SWC	
182	1770	MESA RD S/O MISSION GORGE RD 160 W	
183	1772	MESA RD @ GRAHAM TR SWC	
184	1773	MESA RD N/O GRAHAM TR 40 E	
185	1777	MESA RD S/O GRAHAM TR 185 W	
186	1778	MESA RD S/O GRAHAM TR 350 W	
187	1779	MESA RD S/O GRAHAM TR 530 W	
188	1780	MESA RD N/O PROSPECT AVE 935 E	
189	1781	MESA RD N/O PROSPECT AVE 875 W	
190	1782	MESA RD S/O GRAHAM TR 715 W	
191	1783	MESA RD N/O PROSPECT AVE 775 E	
192	1784	MESA RD N/O PROSPECT AVE 690 W	
193	1785	MESA RD N/O PROSPECT AVE 590 E	
194	1786	MESA RD N/O PROSPECT AVE 515 W	
195	1787	MESA RD N/O PROSPECT AVE 420 E	
196	1788	MESA RD N/O PROSPECT AVE 330 W	
197	1789	MESA RD N/O PROSPECT AVE 145 W	
198	1790	MESA RD N/O PROSPECT AVE 240 E	
199	1791	MESA RD N/O PROSPECT AVE 95 E	
200	1792	PROSPECT AVE E/O MESA RD 125 N	

Major Roadway (82 Watt Luminaire)

#	City ID	Location	Date Installed
201	1793	MESA RD @ PROSPECT AVE NWC	
202	1794	MESA RD S/O PROSPECT AVE 50 E	
203	1795	MESA RD S/O PROSPECT AVE 35 W	
204	1796	MESA RD S/O PROSPECT AVE 240 E	
205	1797	MESA RD S/O PROSPECT AVE 410 E	
206	1798	MESA RD N/O MESA HEIGHTS RD 295 E	
207	1799	MESA RD N/O MESA HEIGHTS RD 115 E	
208	1800	MESA RD @ MESA HEIGHTS RD SEC	
209	1801	MESA RD S/O MESA HEIGHTS RD 220 E	
210	1825	PROSPECT AVE @ COURTNEY LN SWC	
211	1828	PROSPECT AVE @ S SLOPE DR SEC	
212	1832	PROSPECT AVE W/O PROSPECT CT 40 S	
213	1836	PROSPECT AVE E/O PROSPECT CT 85 S	
214	1837	PROSPECT AVE W/O CLIFFORD HEIGHTS RD 255 N	
215	1838	PROSPECT AVE @ CLIFFORD HEIGHTS RD SWC	
216	1863	PROSPECT AVE W/O FANITA DR 120 S	
217	1864	PROSPECT AVE W/O FANITA DR 300 S	
218	1867	FANITA DR S/O PROSPECT AVE 365 W	
219	1868	FANITA DR S/O DE MOTT LN 175'	
220	1869	FANITA DR N/O FARRINGTON DR 1120 W	
221	1870	FANITA DR N/O FARRINGTON DR 930 W	
222	1871	FANITA DR N/O FARRINGTON DR 745 W	
223	1875	FANITA DR N/O FARRINGTON DR 565 W	
224	1876	FANITA DR N/O FARRINGTON DR 335 E	
225	1884	FANITA DR S/O FARRINGTON DR 190 W	
226	1885	FANITA DR @ FANITA RANCHO RD SWC	
227	1886	FANITA DR S/O FANITA RANCHO RD 400 W	
228	1887	FANITA DR S/O FANITA RANCHO RD 585 W	
229	1899	PROSPECT AVE W/O DOUBLE M RD 185 N	
230	1901	PROSPECT AVE @ DOUBLE M RD NWC	
231	1910	PROSPECT AVE E/O DOUBLE M RD 115 N	
232	1911	PROSPECT AVE W/O VIA DE VICTORIA 70 S	
233	1912	PROSPECT AVE @ VIA DE VICTORIA NWC	
234	1936	PROSPECT AVE E/O ELLSWORTH CR 110 N	
235	1938	PROSPECT AVE @ GRANITE HOUSE LN NEC	
236	1976	PROSPECT AVE W/O ARGENT ST 245 S	
237	1987	PROSPECT AVE E/O ARGENT ST 190 N	
238	1988	PROSPECT AVE W/O PATHWAY ST 240 S	
239	1989	PROSPECT AVE @ PATHWAY ST SEC	
240	1991	PROSPECT AVE E/O PATHWAY ST 440 S	
241	1992	PROSPECT AVE W/O CUYAMACA ST 540 S	
242	2024	COTTONWOOD AVE @ BUENA VISTA AVE NWC	
243	2026	COTTONWOOD AVE N/O BUENA VISTA AVE 380 W	
244	2044	BUENA VISTA AVE E/O MISSION GREENS RD 205 S	
245	2045	BUENA VISTA AVE E/O CUYAMACA ST 185 N	
246	2058	TAMBERLY CT S/O MISSION GORGE RD CDS	
247	2059	TAMBERLY CT S/O MISSION GORGE RD 180 E	
248	2094	GRAVES AVE N/O PROSPECT AV 1910 E	
249	2095	GRAVES AVE N/O PROSPECT AVE 1670 E	
250	2096	GRAVES AVE N/O PROSPECT AVE 1425 E	

Major Roadway (82 Watt Luminaire)

#	City ID	Location	Date Installed
251	2097	GRAVES AVE N/O PROSPECT AVE 1160 E	
252	2098	GRAVES AVE N/O PROSPECT AVE 660 E	
253	2099	GRAVES AVE N/O PROSPECT AVE 205 E	
254	2100	GRAVES AVE S/O PROSPECT AVE 280 E	
255	2101	GRAVES AVE S/O PROSPECT AVE 475 E	
256	2102	GRAVES AVE S/O PROSPECT AVE 675 E	
257	2103	GRAVES AVE N/O PEPPER DR 660 E	
258	2104	MAGNOLIA AVE S/O KENNEY ST 290 W	
259	2105	MAGNOLIA AVE @ KENNEY ST SWC	
260	2110	MAGNOLIA AVE N/O KENNEY ST 130 E	
261	2111	MAGNOLIA AVE N/O KENNEY ST 215 W	
262	2112	MAGNOLIA AVE S/O PROSPECT AVE 200 E	
263	2113	MAGNOLIA AVE S/O PROSPECT AVE 115 W	
264	2190	WOODSIDE AVE N E/O WHEATLANDS AVE 2380 N	
265	2191	WOODSIDE AVE N E/O WHEATLANDS AVE 2180 N	
266	2192	WOODSIDE AVE N E/O WHEATLANDS AVE 135 N	
267	2194	WOODSIDE AVE N @ WHEATLANDS AVE SWC	
268	2232	WOODSIDE AVE N E/O HARTLEY RD 275 N	
269	2233	WOODSIDE AVE N E/O HARTLEY RD 470 N	
270	2234	WOODSIDE AVE N W/O WHEATLANDS AV 345 N	
271	2235	WOODSIDE AVE N @ HARTLEY RD SWC	
272	2236	WOODSIDE AVE N E/O WOODSIDE AVE 375 N	
273	2237	WOODSIDE AVE N E/O WOODSIDE AVE 130 N	
274	2239	WOODSIDE AVE W/O PRIVATE RD 545 S	
275	2240	WOODSIDE AVE W/O PRIVATE RD 705 S	
276	2241	WOODSIDE AVE W/O PRIVATE RD 1160 S	
277	2242	WOODSIDE AVE E/O CREEKSIDE CT 1280 S	
278	2243	WOODSIDE AVE E/O CREEKSIDE CT 380 S	
279	2244	WOODSIDE AVE E/O CREEKSIDE CT 205 S	
280	2245	WOODSIDE AVE @ CREEKSIDE CT SEC	
281	2246	WOODSIDE AVE W/O CREEKSIDE CT 55 S	
282	2247	WOODSIDE AVE W/O CREEKSIDE CT 220 S	
283	2248	WOODSIDE AVE E/O NORTHCOTE RD 195 S	
284	2250	WOODSIDE AVE @ NORTHCOTE RD SEC	
285	2251	WOODSIDE AVE W/O NORTHCOTE RD 270 S	
286	2252	WOODSIDE AVE W/O NORTHCOTE RD 445 S	
287	2253	WOODSIDE AVE E/O SHADOW HILL RD 560 S	
288	2254	WOODSIDE AVE E/O SHADOW HILL RD 380 S	
289	2255	WOODSIDE AVE E/O SHADOW HILL RD 335 S	
290	2257	WOODSIDE AVE W/O SHADOW HILL RD 240 S	
291	2258	WOODSIDE AVE W/O SHADOW HILL RD 395 S	
292	2259	WOODSIDE AVE E/O DAVIDANN RD 335 S	
293	2260	WOODSIDE AVE E/O DAVIDANN RD 175 S	
294	2265	WOODSIDE AVE W/O DAVIDANN RD 70 S	
295	2266	WOODSIDE AVE W/O DAVIDANN RD 260 S	
296	2267	WOODSIDE AVE E/O N WOODSIDE AVE 150 S	
297	2268	WOODSIDE AVE @ N WOODSIDE AVE SEC	
298	2269	WOODSIDE AVE W/O N WOODSIDE AVE 50 N	
299	2270	WOODSIDE AVE W/O N WOODSIDE AVE 165 N	
300	2271	WOODSIDE AVE W/O N WOODSIDE AVE 330 N	

Major Roadway (82 Watt Luminaire)

#	City ID	Location	Date Installed
301	2272	WOODSIDE AVE W/O N WOODSIDE AVE 530 N	
302	2273	WOODSIDE AVE W/O N WOODSIDE AVE 740 N	
303	2274	WOODSIDE AVE W/O N WOODSIDE AVE 920 N	
304	2275	WOODSIDE AVE E/O N MAGNOLIA AVE 845 N	
305	2276	WOODSIDE AVE E/O N MAGNOLIA AVE 620 N	
306	2277	WOODSIDE AVE E/O N MAGNOLIA AVE 425 N	
307	2278	WOODSIDE AVE E/O N MAGNOLIA AVE 215 N	
308	2279	WOODSIDE AVE E/O N MAGNOLIA AVE 75 N	
309	2280	WOODSIDE AVE E/O N MAGNOLIA AVE 310 S	
310	2281	WOODSIDE AVE E/O N MAGNOLIA AVE 520 S	
311	2282	WOODSIDE AVE E/O N MAGNOLIA AVE 730 S	
312	2283	WOODSIDE AVE E/O N MAGNOLIA AVE 930 S	
313	2284	WOODSIDE AVE W/O N WOODSIDE AVE 635 S	
314	2285	WOODSIDE AVE W/O N WOODSIDE AVE 390 S	
315	2286	WOODSIDE AVE W/O N WOODSIDE AVE 240 S	
316	2287	MISSION GORGE RD W/O RAILROAD AVE 115 S	
317	2288	MISSION GORGE RD @ 01ST ST SEC	
318	2289	MISSION GORGE RD @ RAILROAD AVE NWC	
319	2290	MISSION GORGE RD E/O 01ST ST 105 N	
320	2291	MISSION GORGE RD @ 01ST ST NWC	
321	2292	MISSION GORGE RD E/O EDGEMOOR DR 95 N	
322	2294	MISSION GORGE RD W/O EDGEMOOR DR 210 N	
323	2295	MISSION GORGE RD E/O 04TH ST 285 N	
324	2296	MISSION GORGE RD E/O 04TH ST 125 N	
325	2297	MISSION GORGE RD @ 04TH ST NWC	
326	2298	MISSION GORGE RD E/O COTTONWOOD AVE 95 N	
327	2301	MISSION GORGE RD W/O COTTONWOOD AVE 215 N	
328	2302	MISSION GORGE RD W/O COTTONWOOD AVE 410 N	
329	2303	MISSION GORGE RD W/O COTTONWOOD AVE 710 N	
330	2304	MISSION GORGE RD W/O 01ST ST 135 S	
331	2306	MISSION GORGE RD W/O EDGEMOOR DR 125 S	
332	2307	MISSION GORGE RD W/O EDGEMOOR DR 320 S	
333	2308	MISSION GORGE RD E/O 04TH ST 185 S	
334	2309	MISSION GORGE RD @ 04TH ST SEC	
335	2310	MISSION GORGE RD W/O 04TH ST 110 S	
336	2313	MISSION GORGE RD W/O COTTONWOOD AVE 125 S	
337	2314	MISSION GORGE RD W/O COTTONWOOD AVE 315 S	
338	2315	MISSION GORGE RD W/O COTTONWOOD AVE 505 S	
339	2316	MISSION GORGE RD W/O COTTONWOOD AVE 595 S	
340	2317	MISSION GORGE RD E/O TAMBERLY LN 870 S	
341	2318	MISSION GORGE RD E/O TAMBERLY LN 650 S	
342	2319	MISSION GORGE RD E/O TAMBERLY LN 470 S	
343	2320	MISSION GORGE RD E/O TAMBERLY LN 370 S	
344	2321	MISSION GORGE RD E/O TAMBERLY LN 200 S	
345	2324	MISSION GORGE RD W/O TAMBERLY CT 95 S	
346	2325	MISSION GORGE RD W/O TAMBERLY CT 195 S	
347	2330	MISSION GORGE RD E/O CUYAMACA ST 230 S	
348	2331	MISSION GORGE RD E/O RIVERVIEW PKWY 730 N	
349	2332	MISSION GORGE RD E/O RIVERVIEW PKWY 530 N	
350	2334	MISSION GORGE RD E/O RIVERVIEW PKWY 455 N	

Major Roadway (82 Watt Luminaire)

#	City ID	Location	Date Installed
351	2337	MISSION GORGE RD E/O RIVERVIEW PKWY 225 N	
352	2345	MISSION GORGE RD W/O TAMBERLY CT 165 N	
353	2347	MISSION GORGE RD E/O MISSION GREENS RD 260 N	
354	2350	MISSION GORGE RD E/O MISSION GREENS RD 145 N	
355	2356	MISSION GORGE RD W/O MISSION GREENS RD 185 N	
356	2359	MISSION GORGE RD E/O CUYAMACA ST 215 N	
357	2364	MISSION GORGE RD W/O CUYAMACA ST 220 N	
358	2365	MISSION GORGE RD W/O CUYAMACA ST 405 N	
359	2366	MISSION GORGE RD W/O CUYAMACA ST 570 N	
360	2367	MISSION GORGE RD E/O TOWN CENTER PKWY 535 N	
361	2368	MISSION GORGE RD E/O TOWN CENTER PKWY 355 N	
362	2384	MISSION GORGE RD E/O OLIVE LN 495 S	
363	2385	MISSION GORGE RD E/O OLIVE LN 350 S	
364	2386	MISSION GORGE RD E/O OLIVE LN 195 S	
365	2389	MISSION GORGE RD W/O TOWN CENTER PKWY 145 S	
366	2390	MISSION GORGE RD W/O TOWN CENTER PKWY 415 S	
367	2391	OLIVE LN S/O MISSION GORGE RD 285 W	
368	2392	OLIVE LN N/O VIA ZAPADOR 240 W	
369	2396	OLIVE LN @ VIA ZAPADOR SWC	
370	2397	OLIVE LN N/O PROSPECT AVE 220 W	
371	2398	OLIVE LN S/O VIA ZAPADOR 330 E	
372	2399	OLIVE LN @ VIA ZAPADOR NEC	
373	2400	OLIVE LN S/O MISSION GORGE RD 535 E	
374	2401	OLIVE LN S/O MISSION GORGE RD 365 E	
375	2402	OLIVE LN S/O MISSION GORGE RD 215 E	
376	2403	MISSION GORGE RD W/O TOWN CENTER PKWY 615 S	
377	2404	MISSION GORGE RD W/O TOWN CENTER PKWY 780 S	
378	2407	MISSION GORGE RD W/O TOWN CENTER PKWY 945 S	
379	2408	MISSION GORGE RD E/O CARLTON HILLS BLVD 1055 S	
380	2409	MISSION GORGE RD E/O CARLTON HILLS BLVD 890 S	
381	2412	MISSION GORGE RD E/O CARLTON HILLS BLVD 540 S	
382	2413	MISSION GORGE RD E/O CARLTON HILLS BLVD 360 S	
383	2414	MISSION GORGE RD E/O CARLTON HILLS BLVD 180 S	
384	2418	MISSION GORGE RD W/O TOWN CENTER PKWY 780 N	
385	2424	MISSION GORGE RD W/O TOWN CENTER PKWY 1030 N	
386	2426	MISSION GORGE RD E/O CARLTON HILLS BLVD 965 N	
387	2428	MISSION GORGE RD E/O CARLTON HILLS BLVD 800 N	
388	2432	MISSION GORGE RD E/O CARLTON HILLS BLVD 445 N	
389	2434	MISSION GORGE RD E/O CARLTON HILLS BLVD 265 N	
390	2444	MISSION GORGE RD E/O MESA RD 1560 N	
391	2445	MISSION GORGE RD E/O MESA RD 1350 N	
392	2446	MISSION GORGE RD E/O MESA RD 1160 N	
393	2447	MISSION GORGE RD E/O MESA RD 960 N	
394	2448	MISSION GORGE RD E/O MESA RD 790 N	
395	2449	MISSION GORGE RD E/O MESA RD 655 N	
396	2450	MISSION GORGE RD E/O MESA RD 490 N	
397	2451	MISSION GORGE RD E/O MESA RD 315 N	
398	2452	MISSION GORGE RD E/O MESA RD 210 S	
399	2455	MISSION GORGE RD E/O MESA RD 315 S	
400	2456	MISSION GORGE RD E/O MESA RD 575 S	

Major Roadway (82 Watt Luminaire)

#	City ID	Location	Date Installed
401	2458	MISSION GORGE RD E/O MESA RD 750 S	
402	2459	MISSION GORGE RD E/O MESA RD 875 S	
403	2462	MISSION GORGE RD E/O MESA RD 1060 S	
404	2463	MISSION GORGE RD E/O MESA RD 1265 S	
405	2465	MISSION GORGE RD E/O MESA RD 1455 S	
406	2467	MISSION GORGE RD E/O MESA RD 1650 S	
407	2470	MISSION GORGE RD W/O MESA RD 100 S	
408	2472	MISSION GORGE RD W/O MESA RD 315 S	
409	2474	MISSION GORGE RD W/O MESA RD 515 S	
410	2476	MISSION GORGE RD W/O MESA RD 720 S	
411	2477	MISSION GORGE RD W/O MESA RD 920 S	
412	2480	MISSION GORGE RD E/O BIG ROCK RD 1020 S	
413	2482	MISSION GORGE RD E/O BIG ROCK RD 820 S	
414	2484	MISSION GORGE RD E/O BIG ROCK RD 620 S	
415	2486	MISSION GORGE RD E/O BIG ROCK RD 420 S	
416	2488	MISSION GORGE RD E/O BIG ROCK RD 215 S	
417	2489	MISSION GORGE RD E/O MESA RD 125 N	
418	2491	MISSION GORGE RD W/O MESA RD 205 N	
419	2492	MISSION GORGE RD W/O MESA RD 415 N	
420	2493	MISSION GORGE RD W/O MESA RD 620 N	
421	2494	MISSION GORGE RD W/O MESA RD 825 N	
422	2495	MISSION GORGE RD E/O BIG ROCK RD 1100 N	
423	2496	MISSION GORGE RD E/O BIG ROCK RD 920 N	
424	2497	MISSION GORGE RD E/O BIG ROCK RD 720 N	
425	2498	MISSION GORGE RD E/O BIG ROCK RD 520 N	
426	2499	MISSION GORGE RD E/O BIG ROCK RD 320 N	
427	2500	MISSION GORGE RD E/O BIG ROCK RD 120 N	
428	2501	MISSION GORGE RD @ BIG ROCK RD SEC	
429	2502	MISSION GORGE RD @ BIG ROCK RD SEC	
430	2503	MISSION GORGE RD @ CROSSWAY CT SEC	
431	2504	MISSION GORGE RD E/O CARRIBEAN WY 185 S	
432	2509	MISSION GORGE RD @ WEST HILLS PKWY SWC	
433	2511	MISSION GORGE RD W/O BIG ROCK RD 210 N	
434	2512	MISSION GORGE RD W/O CARRIBEAN WY 90 N	
435	2515	MISSION GORGE RD E/O RANCHO FANITA DR 145 N	
436	2523	MISSION GORGE RD E/O WEST HILLS PKWY 95 N	
437	2527	MISSION GORGE RD E/O FATHER JUNIPERO SERRA TL 160 N	
438	2528	MISSION GORGE RD E/O FATHER JUNIPERO SERRA TL 65 N	
439	2533	MISSION GORGE RD W/O FATHER JUNIPERO SERRATL 90 N	
440	2534	MISSION GORGE RD W/O FATHER JUNIPERO SERRA TL 260 N	
441	2535	MISSION GORGE RD W/O FATHER JUNIPERO SERRA TL 450 N	
442	2536	MISSION GORGE RD W/O FATHER JUNIPERO SERRA TL 630 N	
443	2537	MISSION GORGE RD W/O FATHER JUNIPERO SERRA TL 835 N	
444	2538	MISSION GORGE RD W/O FATHER JUNIPERO SERRA TL 1070 N	
445	2540	MISSION GORGE RD W/O WEST HILLS PKWY 265 S	
446	2541	MISSION GORGE RD W/O WEST HILLS PKWY 425 S	
447	2542	MISSION GORGE RD W/O WEST HILLS PKWY 580 S	
448	2543	MISSION GORGE RD E/O FATHER JUNIPERO SERRA TL 490 S	
449	2544	MISSION GORGE RD E/O FATHER JUNIPERO SERRA TL 320 S	
450	2545	MISSION GORGE RD E/O FATHER JUNIPERO SERRA TL 150 S	

Major Roadway (82 Watt Luminaire)

#	City ID	Location	Date Installed
451	2557	MISSION GORGE RD W/O FATHER JUNIPERO SERRA TL 2845 S	
452	2560	CUYAMACA ST N/O PROSPECT AVE 200 W	
453	2563	CUYAMACA ST S/O PROSPECT AVE 100 E	
454	2566	CUYAMACA ST @ AIRPORT VISTA RD NWC	
455	2569	CUYAMACA ST N/O BUENA VISTA AVE 100 W	
456	2570	CUYAMACA ST N/O BUENA VISTA AVE 300 W	
457	2571	CUYAMACA ST N/O BUENA VISTA AVE 490 W	
458	2572	CUYAMACA ST S/O MISSION GORGE RD 540 W	
459	2573	CUYAMACA ST S/O MISSION GORGE RD 330 W	
460	2574	CUYAMACA ST S/O MISSION GORGE RD 200 W	
461	2575	CUYAMACA ST S/O BUENA VISTA AVE 100 E	
462	2578	CUYAMACA ST N/O BUENA VISTA AVE 230 E	
463	2579	CUYAMACA ST N/O BUENA VISTA AVE 415 E	
464	2580	CUYAMACA ST N/O BUENA VISTA AVE 560 E	
465	2581	CUYAMACA ST S/O MISSION GORGE RD 480 E	
466	2582	CUYAMACA ST S/O MISSION GORGE RD 280 E	
467	2583	CUYAMACA ST S/O MISSION GORGE RD 120 E	
468	2650	CUYAMACA ST S/O RIVERWALK DR 320 E	
469	2651	CUYAMACA ST S/O RIVERWALK DR 255 E	
470	2654	CUYAMACA ST S/O BINGHAM RD 155 E	
471	2655	CUYAMACA ST @ BINGHAM RD SEC	
472	2656	CUYAMACA ST N/O BINGHAM RD 140 E	
473	2657	CUYAMACA ST S/O MAST BLVD 230 E	
474	2658	CUYAMACA ST S/O MAST BLVD 150 W	
475	2659	CUYAMACA ST N/O BINGHAM RD 230 W	
476	2660	CUYAMACA ST N/O BINGHAM RD 80 W	
477	2661	CUYAMACA ST S/O BINGHAM RD 80 W	
478	2662	CUYAMACA ST N/O RIVERWALK DR 140 W	
479	2665	CUYAMACA ST S/O RIVERWALK DR 80 W	
480	2666	CUYAMACA ST S/O RIVERWALK DR 220 W	
481	2667	CUYAMACA ST S/O RIVERWALK DR 410 W	
482	2668	CUYAMACA ST N/O MISSION CREEK DR 325 W	
483	2669	CUYAMACA ST N/O MISSION CREEK DR 135 W	
484	2690	CARLTON HILLS BL S/O CARLTON OAKS DR 115 E	
485	2691	CARLTON HILLS BL S/O CARLTON OAKS DR 290 E	
486	2692	CARLTON HILLS BL S/O CARLTON OAKS DR 460 E	
487	2693	CARLTON HILLS BL S/O CARLTON OAKS DR 800 E	
488	2694	CARLTON HILLS BL N/O WILLOW GROVE AV 690 E	
489	2695	CARLTON HILLS BLVD N/O WILLOW GROVE AVE 330 E	
490	2698	CARLTON HILLS BLVD N/O GORGE AVE 65 E	
491	2699	CARLTON HILLS BLVD S/O GORGE AVE 90 W	
492	2701	CARLTON HILLS BL N/O WILLOW GROVE AV 855 W	
493	2702	CARLTON HILLS BL S/O CARLTON OAKS DR 650 W	
494	2704	MAGNOLIA AVE S/O EL NOPAL 95 E	
495	2705	MAGNOLIA AVE S/O EL NOPAL 270 E	
496	2706	MAGNOLIA AVE N/O TOMEL CT 325 E	
497	2707	MAGNOLIA AVE N/O TOMEL CT 180 E	
498	2708	MAGNOLIA AVE @ TOMEL CT NEC	
499	2709	MAGNOLIA AVE S/O TOMEL CT 140 E	
500	2710	MAGNOLIA AVE N/O 02ND ST 180 E	

Major Roadway (82 Watt Luminaire)

#	City ID	Location	Date Installed
501	2725	MAGNOLIA AVE S/O MAST BLVD 235 W	
502	2726	MAGNOLIA AVE N/O PALM GLEN DR 200 W	
503	2727	MAGNOLIA AVE N/O PALM GLEN DR 50 W	
504	2729	MAGNOLIA AVE N/O PALM GLEN DR 90 E	
505	2730	MAGNOLIA AVE S/O MAST BLVD 290 E	
506	2731	MAGNOLIA AVE S/O MAST BLVD 120 E	
507	2733	MAGNOLIA AVE S/O PALM GLEN DR 150 E	
508	2737	MAGNOLIA AVE S/O BRAVERMAN DR 200 W	
509	2742	MAGNOLIA AVE S/O BRAVERMAN DR 1360 E	
510	2744	MAGNOLIA AVE S/O BRAVERMAN DR 920 E	
511	2745	MAGNOLIA AVE S/O BRAVERMAN DR 610 E	
512	2746	MAGNOLIA AVE S/O BRAVERMAN DR 490 E	
513	2747	MAGNOLIA AVE S/O BRAVERMAN DR 300 E	
514	2748	MAGNOLIA AVE S/O BRAVERMAN DR 110 E	
515	2751	MAGNOLIA AVE S/O CHUBB LN 45 E	
516	2752	MAGNOLIA AVE S/O CHUBB LN 220 E	
517	2753	MAGNOLIA AVE S/O CHUBB LN 400 E	
518	2754	MAGNOLIA AVE S/O CHUBB LN 580 E	
519	2756	MAGNOLIA AVE S/O CHUBB LN 935 E	
520	2759	MAGNOLIA AVE S/O CHUBB LN 1110 E	
521	2760	MAGNOLIA AVE N/O PARK AVE 1310 E	
522	2761	MAGNOLIA AVE N/O PARK AVE 1135 E	
523	2762	MAGNOLIA AVE N/O PARK AVE 990 E	
524	2763	MAGNOLIA AVE N/O PARK AVE 740 E	
525	2764	MAGNOLIA AVE N/O PARK AVE 590 E	
526	2765	MAGNOLIA AVE N/O PARK AVE 400 E	
527	2773	MAGNOLIA AVE S/O ROCKVILL ST 130 W	
528	2774	MAGNOLIA AVE S/O ROCKVILL ST 310 W	
529	2775	MAGNOLIA AVE S/O ROCKVILL ST 495 W	
530	2778	MAGNOLIA AVE S/O ROCKVILL ST 875 W	
531	2779	MAGNOLIA AVE S/O ROCKVILL ST 1070 W	
532	2780	MAGNOLIA AVE N/O PROSPECT AVE 1030' W/S	
533	2782	MAGNOLIA AVE S/O ALEXANDER WY 480' E/S	
534	2783	MAGNOLIA AVE S/O ALEXANDER WY 314' E/S	
535	2786	MAGNOLIA AVE S/O ROCKVILL ST 405 E	
536	2787	MAGNOLIA AVE S/O ROCKVILL ST 225 E	
537	2788	MAGNOLIA AVE S/O ROCKVILL ST 50 E	
538	2795	MAGNOLIA AVE N/O SR 67 SB 150 E	
539	2798	MAGNOLIA AVE N/O PROSPECT AVE 445 E	
540	2800	MAGNOLIA AVE N/O PROSPECT AV 200 E	
541	2805	MAGNOLIA AVE N/O PROSPECT AVE 135 W	
542	2806	MAGNOLIA AVE N/O PROSPECT AV 305 W	
543	2818	MAST BLVD E/O SAN REMO RD 65 N	
544	2820	MAST BLVD E/O CONEJO RD 60' S	
545	2821	MAST BLVD E/O CONEJO RD 170 S	
546	2822	MAST BLVD @ SAN REMO RD SWC	
547	2823	MAST BLVD @ SAN REMO RD SEC	
548	2830	MAST BLVD W/O BILTEER DR 125 S	
549	2831	MAST BLVD @ MAGNOLIA PARK DR SEC	
550	2832	MAST BLVD W/O MAGNOLIA PARK DR 130 S	

Major Roadway (82 Watt Luminaire)

#	City ID	Location	Date Installed
551	2833	MAST BLVD E/O MAGNOLIA PARK DR 265 S	
552	2836	MAST BLVD W/O CUYAMACA ST 90 S	
553	2837	MAST BLVD E/O CAMBURY DR 60' S	
554	2838	MAST BLVD @ CAMBURY DR NWC	
555	2839	MAST BLVD E/O CAMBURY DR 115 N	
556	2842	MAST BLVD E/O CUYAMACA ST 95 N	
557	2847	MAST BLVD W/O CAMBURY DR 230 N	
558	2848	MAST BLVD E/O HUME RD 315 N	
559	2849	MAST BLVD E/O HUME RD 145 N	
560	2850	MAST BLVD @ HUME RD NEC	
561	2851	MAST BLVD W/O HUME RD 115 N	
562	2852	MAST BLVD @ RYDER RD NWC	
563	2853	MAST BLVD E/O HARTLAND CR 95 N	
564	2854	MAST BLVD @ HARTLAND CR NWC	
565	2855	MAST BLVD W/O HARTLAND CR 180 N	
566	2856	MAST BLVD E/O DRAGOYE DR 165 N	
567	2857	MAST BLVD @ DRAGOYE DR NEC	
568	2858	MAST BLVD W/O DRAGOYE DR 105 N	
569	2859	MAST BLVD E/O HARTLAND CR 285 N	
570	2860	MAST BLVD E/O HARTLAND CR 120 N	
571	2861	MAST BLVD E/O HARTLAND CR 210 S	
572	2862	MAST BLVD W/O DRAGOYE DR 200 S	
573	2863	MAST BLVD @ DRAGOYE DR SWC	
574	2864	MAST BLVD E/O DRAGOYE DR 100 S	
575	2865	MAST BLVD E/O DRAGOYE DR 230 S	
576	2866	MAST BLVD W/O HARTLAND CR 115 S	
577	2867	MAST BLVD E/O HARTLAND CR E 30' S	
578	2868	MAST BLVD W/O RYDER RD 65 S	
579	2869	MAST BLVD E/O RYDER RD 50 S	
580	2870	MAST BLVD @ HUME RD SWC	
581	2871	MAST BLVD E/O HUME RD 80 S	
582	2872	MAST BLVD E/O HUME RD 215 S	
583	2873	MAST BLVD W/O CAMBURY DR 315 S	
584	2874	MAST BLVD W/O CAMBURY DR 190 S	
585	2875	MAST BLVD W/O HARTLAND CR W 60' S	
586	2878	MAST BLVD W/O HALBERNS BLVD 130 S	
587	2879	MAST BLVD E/O VOMAC RD 130 S	
588	2880	MAST BLVD @ VOMAC RD SWC	
589	2881	MAST BLVD W/O VOMAC RD 245 S	
590	2882	MAST BLVD W/O VOMAC RD 450 S	
591	2883	MAST BLVD E/O DOMER RD 345 S	
592	2884	MAST BLVD E/O DOMER RD 145 S	
593	2885	MAST BLVD @ DOMER RD SWC	
594	2888	MAST BLVD W/O CARLTON HILLS BLVD 120 S	
595	2891	MAST BLVD @ DOMER RD NEC	
596	2892	MAST BLVD E/O DOMER RD 230 N	
597	2893	MAST BLVD E/O DOMER RD 445 N	
598	2894	MAST BLVD W/O VOMAC RD 330 N	
599	2895	MAST BLVD W/O VOMAC RD 95 N	
600	2896	MAST BLVD @ VOMAC RD NEC	

Major Roadway (82 Watt Luminaire)

#	City ID	Location	Date Installed
601	2897	MAST BLVD W/O HALBERNS BLVD 155 N	
602	2900	MAST BLVD E/O HALBERNS BL 90 N	
603	2901	MAST BLVD @ HARTLAND CR NWC	
604	2902	MAST BLVD E/O DERALD RD 220 S	
605	2903	MAST BLVD E/O DERALD RD 35 S	
606	2904	MAST BLVD W/O DERALD RD 145 S	
607	2905	MAST BLVD E/O DUNBARTON RD 155 S	
608	2906	MAST BLVD @ DUNBARTON RD SEC	
609	2907	MAST BL W/O DUNBARTON RD 120 S	
610	2908	MAST BL E/O LAKE COUNTRY DR 245 S	
611	2909	MAST BL @ MARANDA DR SEC	
612	2940	MAST BLVD @ LAKE COUNTRY DR NWC	
613	2941	MAST BLVD E/O LAKE COUNTRY DR 130 N	
614	2942	MAST BLVD W/O DUNBARTON RD 245 N	
615	2943	MAST BLVD W/O DUNBARTON RD 60 N	
616	2944	MAST BLVD E/O DUNBARTON RD 75 N	
617	2945	MAST BLVD W/O DERALD RD 190 N	
618	2946	MAST BLVD @ DERALD RD NWC	
619	2947	MAST BLVD E/O DERALD RD 165 N	
620	2948	MAST BLVD W/O CARLTON HILLS BLVD 175 N	
621	2949	MAST BLVD E/O PEBBLE BEACH DR 70 N	
622	2952	MAST BLVD E/O WIGMAN CT 85 N	
623	2954	MAST BLVD E/O ST ANDREWS DR 85 N	
624	2956	MAST BLVD E/O MEDINA DR 80 N	
625	2960	MAST BLVD W/O MEDINA DR 240 N	
626	2961	MAST BLVD W/O MEDINA DR 390 N	
627	2962	MAST BLVD W/O MEDINA DR 540 N	
628	2963	MAST BLVD W/O MEDINA DR 705 N	
629	2965	MAST BL W/O MEDINA DR 975 S	
630	2967	MAST BLVD W/O MEDINA DR 625 S	
631	2968	MAST BLVD W/O MEDINA DR 475 S	
632	2969	MAST BLVD W/O MEDINA DR 320 S	
633	2970	MAST BLVD W/O MEDINA DR 170 S	
634	2973	MAST BLVD W/O ST ANDREWS DR 90 S	
635	2974	MAST BLVD @ ST ANDREWS DR SEC	
636	2975	MAST BLVD W/O WIGMAN CT 85 S	
637	2976	MAST BLVD @ WIGMAN CT SEC	
638	2977	MAST BLVD W/O PEBBLE BEACH DR 95 S	
639	2980	MAST BLVD W/O MEDINA DR 1065 N	
640	2981	MAST BLVD W/O MEDINA DR 1240 N	
641	2982	MAST BLVD W/O MEDINA DR 1410 N	
642	2983	MAST BLVD W/O MEDINA DR 1575 N	
643	2984	MAST BLVD W/O MEDINA DR 1730 N	
644	2986	MAST BLVD W/O MEDINA DR 2055 N	
645	2987	MAST BLVD E/O WEST HILLS PKWY 2165 N	
646	2988	MAST BLVD E/O WEST HILLS PKWY 2020 N	
647	2989	MAST BLVD E/O WEST HILLS PKWY 1880 N	
648	2990	MAST BLVD E/O WEST HILLS PKWY 1730 N	
649	2991	MAST BLVD E/O WEST HILLS PKWY 1580 N	
650	2992	MAST BLVD E/O WEST HILLS PKWY 1420 N	

Major Roadway (82 Watt Luminaire)

#	City ID	Location	Date Installed
651	2993	MAST BLVD E/O WEST HILLS PKWY 1240 N	
652	2994	MAST BLVD E/O WEST HILLS PKWY 1145 S	
653	2995	MAST BLVD E/O WEST HILLS PKWY 965 S	
654	2996	MAST BLVD E/O WEST HILLS PKWY 1325 S	
655	2998	MAST BLVD E/O WEST HILLS PKWY 1500 S	
656	2999	MAST BLVD W/O WEST HILLS PKWY 1640 S	
657	3000	MAST BLVD E/O WEST HILLS PKWY 1645 S	
658	3001	MAST BLVD E/O WEST HILLS PKWY 1940 S	
659	3002	MAST BLVD E/O WEST HILLS PKWY 2085 S	
660	3003	MAST BLVD W/O MEDINA DR 2125 S	
661	3004	MAST BLVD W/O MEDINA DR 1985 S	
662	3006	MAST BL W/O MEDINA DR 1650 S	
663	3007	MAST BL W/O MEDINA DR 1500 S	
664	3008	MAST BL W/O MEDINA DR 1325 S	
665	3009	MAST BL W/O MEDINA DR 1150 S	
666	3010	MAST BLVD E/O WEST HILLS PKWY 610 S	
667	3011	MAST BLVD E/O WEST HILLS PKWY 790 S	
668	3013	MAST BLVD E/O WEST HILLS PKWY 875 N	
669	3014	MAST BLVD E/O WEST HILLS PKWY 1060 N	
670	3018	MAST BLVD E/O WEST HILLS PKWY 245 S	
671	3019	MAST BLVD E/O WEST HILLS PKWY 425 S	
672	3147	WOODSIDE AVE W/O N WOODSIDE AVE 830 S	
673	3156	PROSPECT AVE W/O FANITA DR 565 S	
674	3157	PROSPECT AVE W/O FANITA DR 700 S	
675	3158	PROSPECT AVE E/O PLACID VIEW DR 630 S	
676	3163	FANITA DR S/O MISSION GORGE RD 160 E	
677	3166	FANITA DR N/O PROSPECT AVE 775 W	
678	3167	FANITA DR N/O PROSPECT AVE 610 W	
679	3168	FANITA DR N/O PROSPECT AVE 520 E	
680	3169	FANITA DR N/O PROSPECT AVE 435 W	
681	3170	FANITA DR N/O PROSPECT AVE 355 E	
682	3171	FANITA DR N/O PROSPECT AVE 265 W	
683	3172	FANITA DR N/O PROSPECT AVE 180 E	
684	3173	FANITA DR N/O PROSPECT AVE 75 W	
685	3187	FANITA PKWY S/O CAM DEL LAGO 460 E	
686	3188	FANITA PKWY S/O CAM DEL LAGO 225 E	
687	3189	FANITA PKWY N/O CAM DEL LAGO 230 E	
688	3191	GRAVES AVE S/O SEVILLA ST 700 E	
689	3192	GRAVES AVE S/O SEVILLA ST 500 W	
690	3193	GRAVES AVE S/O SEVILLA ST 220 E	
691	3210	GRAVES AVE @ SEVILLA ST NWC	
692	3273	MISSION GORGE RD W/O RANCHO FANITA DR 80 N	
693	3302	COTTONWOOD AVE S/O MISSION GORGE RD 480 W	
694	3394	MAGNOLIA AVE S/O MISSION GORGE RD 210 W	
695	3395	MAGNOLIA AVE S/O MISSION GORGE RD 400 W	
696	3397	COTTONWOOD AVE S/O BUENA VISTA AVE 520 W	
697	3406	MAGNOLIA AVE S/O PARK AVE 60 W	
698	3479	MAGNOLIA AVE N/O MISSION GORGE RD 280 E	
699	3486	PROSPECT AVE E/O CLIFFORD HEIGHTS RD 80 N	
700	3488	FANITA DR @ DE MOTT LN SEN	

Major Roadway (82 Watt Luminaire)

#	City ID	Location	Date Installed
701	3529	WOODSIDE AVE N E/O WHEATLANDS AVE 1635 N	
702	3530	WOODSIDE AVE N E/O WHEATLANDS AVE 1800 N	
703	3531	WOODSIDE AVE N E/O WHEATLANDS AVE 1970 N	
704	3603	PARK CENTER DR N/O RIVERWALK DR 460 W	

Signalized Intersections (102 Watt Luminaire)

#	City ID	Location	Date Installed
1	315	MAGNOLIA AVE @ LEN ST NEC	
2	316	MAGNOLIA AVE @ WOODGLEN VISTA DR SWC	
3	317	MAGNOLIA AVE @ LEN ST SEC	
4	318	MAGNOLIA AVE @ WOODGLEN VISTA DR NWC	
5	1441	CARLTON OAKS DR @ PEBBLE BEACH DR NWC	
6	1443	CARLTON OAKS DR @ PEBBLE BEACH DR NEC	
7	1487	CARLTON OAKS DR @ FANITA PKWY SEC	
8	1488	CARLTON OAKS DR @ FANITA PKWY SWC	
9	1489	CARLTON OAKS DR @ FANITA PKWY NWC	
10	1491	CARLTON OAKS DR @ FANITA PKWY NEC	
11	1528	CARLTON HILLS BLVD @ STOYER DR SWC	
12	1529	CARLTON HILLS BLVD @ STOYER DR NWC	
13	1593	CARLTON HILLS BLVD @ WILLOW GROVE AVE NWC	
14	1769	MISSION GORGE RD @ MESA RD SWC	
15	1865	PROSPECT AVE @ FANITA DR NWC	
16	1866	PROSPECT AVE @ FANITA DR SWC	
17	1897	PROSPECT AVE @ FANITA DR SEC	
18	1898	FANITA DR @ PROSPECT AVE NEC	
19	1925	PROSPECT AVE @ ELLSWORTH CR NWC	
20	1926	PROSPECT AVE @ ELLSWORTH CR NEC	
21	1927	PROSPECT AVE @ ELLSWORTH LN SEC	
22	1928	PROSPECT AVE @ ELLSWORTH LN SWC	
23	1942	PROSPECT AVE @ ATLAS VIEW DR NWC	
24	1945	PROSPECT AVE @ ATLAS VIEW DR NEC	
25	1948	PROSPECT AVE @ ATLAS VIEW DR SEC	
26	1977	PROSPECT AVE @ ARGENT ST SWC	
27	1978	PROSPECT AVE @ ARGENT ST NWC	
28	1985	PROSPECT AVE @ ARGENT ST NEC	
29	1986	PROSPECT AVE @ ARGENT ST SEC	
30	2018	PROSPECT AVE @ COTTONWOOD AVE NEC	
31	2019	PROSPECT AVE @ COTTONWOOD AVE NWC	
32	2021	PROSPECT AVE @ COTTONWOOD AVE SEC	
33	2261	DAVIDANN RD @ WOODSIDE AVE NEC	
34	2262	WOODSIDE AVE @ DAVIDANN RD NWC	
35	2263	WOODSIDE AVE @ DAVIDANN RD SEC	
36	2264	WOODSIDE AVE @ DAVIDANN RD SWC	
37	2293	MISSION GORGE RD @ EDGEMOOR DR NW	
38	2299	MISSION GORGE RD @ COTTONWOOD AVE NEC	
39	2300	MISSION GORGE RD @ COTTONWOOD AVE NWC	
40	2305	MISSION GORGE RD @ EDGEMOOR DR SEE	
41	2311	MISSION GORGE RD @ COTTONWOOD AVE SEC	
42	2312	MISSION GORGE RD @ COTTONWOOD AVE SWC	
43	2322	MISSION GORGE RD @ TAMBERLY CT SEC	
44	2323	MISSION GORGE RD @ RIVERVIEW PKWY SWC	
45	2327	MISSION GORGE RD @ MISSION GREENS RD SEC	
46	2328	MISSION GORGE RD @ MISSION GREENS RD SWC	
47	2341	MISSION GORGE RD @ TAMBERLY CT NEC	

Signalized Intersections (102 Watt Luminaire)

#	City ID	Location	Date Installed
48	2342	MISSION GORGE RD @ RIVERVIEW PKWY NWC	
49	2352	MISSION GORGE RD @ MISSION GREENS RD NEC	
50	2353	MISSION GORGE RD @ MISSION GREENS RD NWC	
51	2362	MISSION GORGE RD @ CUYAMACA ST NEC	
52	2363	MISSION GORGE RD @ CUYAMACA ST NWC	
53	2371	MISSION GORGE RD @ TOWN CENTER PKWY NEN	
54	2372	MISSION GORGE RD @ TOWN CENTER PKWY NWC	
55	2378	MISSION GORGE RD @ CUYAMACA ST SEC	
56	2379	MISSION GORGE RD @ CUYAMACA ST SWC	
57	2387	MISSION GORGE RD @ TOWN CENTER PKWY SEC	
58	2388	MISSION GORGE RD @ OLIVE LN SWC	
59	2405	MISSION GORGE RD @ LOWES - POST OFFICE SEC	
60	2406	MISSION GORGE RD @ LOWES - POST OFFICE SWC	
61	2410	MISSION GORGE RD @ HENRY'S - KOHL'S SEC	
62	2411	MISSION GORGE RD @ KOHL'S - HENRY'S SWC	
63	2419	MISSION GORGE RD @ LOWES - POST OFFICE NEC	
64	2420	LOWES DWY @ POST OFFICE SEC	
65	2421	LOWES DWY @ POST OFFICE NEC	
66	2422	MISSION GORGE RD @ LOWES - POST OFFICE NWC	
67	2429	MISSION GORGE RD @ HENRY'S - KOHL'S NEC	
68	2430	MISSION GORGE RD @ HENRY'S - KOHL'S NWC	
69	2469	MISSION GORGE RD @ MESA RD SEC	
70	2490	MISSION GORGE RD @ MESA RD NWC	
71	2505	MISSION GORGE RD @ RANCHO FANITA DR SEC	
72	2506	MISSION GORGE RD @ RANCHO FANITA DR SWC	
73	2508	MISSION GORGE RD @ WEST HILLS PKWY SEC	
74	2510	MISSION GORGE RD @ BIG ROCK RD NWC	
75	2518	MISSION GORGE RD @ RANCHO FANITA DR NEC	
76	2519	MISSION GORGE RD @ RANCHO FANITA DR NWC	
77	2525	MISSION GORGE RD @ WEST HILLS PKWY NEC	
78	2526	MISSION GORGE RD @ WEST HILLS PKWY NWC	
79	2529	MISSION GORGE RD @ FATHER JUNIPERO SERRA TL NEC	
80	2530	MISSION GORGE RD @ FATHER JUNIPERO SERRA TL NWC	
81	2531	MISSION GORGE RD @ FATHER JUNIPERO SERRA TL SWC	
82	2532	MISSION GORGE RD @ FATHER JUNIPERO SERRA TL SEC	
83	2558	CUYAMACA ST @ PROSPECT AVE SWC	
84	2559	CUYAMACA ST @ PROSPECT AVE NWC	
85	2561	CUYAMACA ST @ PROSPECT AVE NEC	
86	2562	CUYAMACA ST @ PROSPECT AVE SEC	
87	2567	CUYAMACA ST @ BUENA VISTA AVE SWC	
88	2568	CUYAMACA ST @ BUENA VISTA AVE NWC	
89	2576	CUYAMACA ST @ BUENA VISTA AVE SEC	
90	2577	CUYAMACA ST @ BUENA VISTA AVE NEC	
91	2594	CUYAMACA ST @ TROLLEY SQUARE DWY SEC	
92	2595	CUYAMACA ST @ TROLLEY SQUARE DWY SEC	
93	2604	CUYAMACA ST @ TOWN CENTER PKWY SEC	
94	2605	CUYAMACA ST @ TOWN CENTER PKWY NEC	

Signalized Intersections (102 Watt Luminaire)

#	City ID	Location	Date Installed
95	2612	CUYAMACA ST @ TROLLEY SQUARE DWY SWC	
96	2613	CUYAMACA ST @ TROLLEY SQUARE DWY SWC	
97	2620	CUYAMACA ST @ TOWN CENTER PKWY SWC	
98	2621	CUYAMACA ST @ TOWN CENTER PKWY NWC	
99	2627	CUYAMACA ST @ RIVER PARK DR SEC	
100	2628	CUYAMACA ST @ RIVER PARK DR NEC	
101	2646	CUYAMACA ST @ RIVER PARK DR NWC	
102	2647	CUYAMACA ST @ RIVER PARK DR SWC	
103	2652	CUYAMACA ST @ RIVERWALK DR SEC	
104	2653	CUYAMACA ST @ RIVERWALK DR NEC	
105	2663	CUYAMACA ST @ RIVERWALK DR NWC	
106	2664	CUYAMACA ST @ RIVERWALK DR SWC	
107	2675	CARLTON HILLS BLVD @ STOYER DR SEC	
108	2679	CARLTON HILLS BLVD @ CARLTON OAKS DR NEC	
109	2680	CARLTON HILLS BL @ CARLTON OAKS DR NWC	
110	2689	CARLTON HILLS BL @ CARLTON OAKS DR SEC	
111	2696	CARLTON HILLS BLVD @ WILLOW GROVE AVE NEC	
112	2697	CARLTON HILLS BLVD @ WILLOW GROVE AVE SEC	
113	2700	CARLTON HILLS BLVD @ WILLOW GROVE AVE SWC	
114	2703	CARLTON HILLS BL @ CARLTON OAKS DR SWC	
115	2755	MAGNOLIA AVE @ FRONTIER NEN	
116	2757	MAGNOLIA AVE @ FRONTIER SWC	
117	2758	MAGNOLIA AVE @ FRONTIER MWC	
118	2767	MISSION GORGE RD @ N MAGNOLIA AVE NEC	
119	2769	MISSION GORGE RD @ N MAGNOLIA AVE NWC	
120	2772	MISSION GORGE RD @ N MAGNOLIA AVE SWC	
121	2776	MAGNOLIA AVE @ ALEXANDER WY NWC	
122	2777	MAGNOLIA AVE @ ALEXANDER WY SWC	
123	2784	MAGNOLIA AVE @ ALEXANDER WY SEC	
124	2785	MAGNOLIA AVE @ ALEXANDER WY NEC	
125	2794	MISSION GORGE RD @ N MAGNOLIA AVE SEC	
126	2801	MAGNOLIA AVE @ PROSPECT AVE NEC	
127	2802	MAGNOLIA AVE @ PROSPECT AVE SEC	
128	2803	MAGNOLIA AVE @ PROSPECT AVE SWC	
129	2804	MAGNOLIA AVE @ PROSPECT AVE NWC	
130	2828	MAST BLVD @ BILTEER DR SEC	
131	2829	MAST BLVD @ BILTEER DR SWC	
132	2834	MAST BLVD @ CUYAMACA ST SEC	
133	2835	MAST BLVD @ CUYAMACA ST SWC	
134	2840	MAST BLVD @ CUYAMACA ST NWC	
135	2841	MAST BLVD @ CUYAMACA ST NEC	
136	2845	MAST BLVD @ BILTEER DR NWC	
137	2846	MAST BLVD @ BILTEER DR NEC	
138	2876	MAST BL @ HALBERNS BL SEC	
139	2877	MAST BL @ HALBERNS BL SWC	
140	2886	MAST BLVD @ CARLTON HILLS BLVD SEC	
141	2887	MAST BLVD @ CARLTON HILLS BLVD SWC	

Signalized Intersections (102 Watt Luminaire)

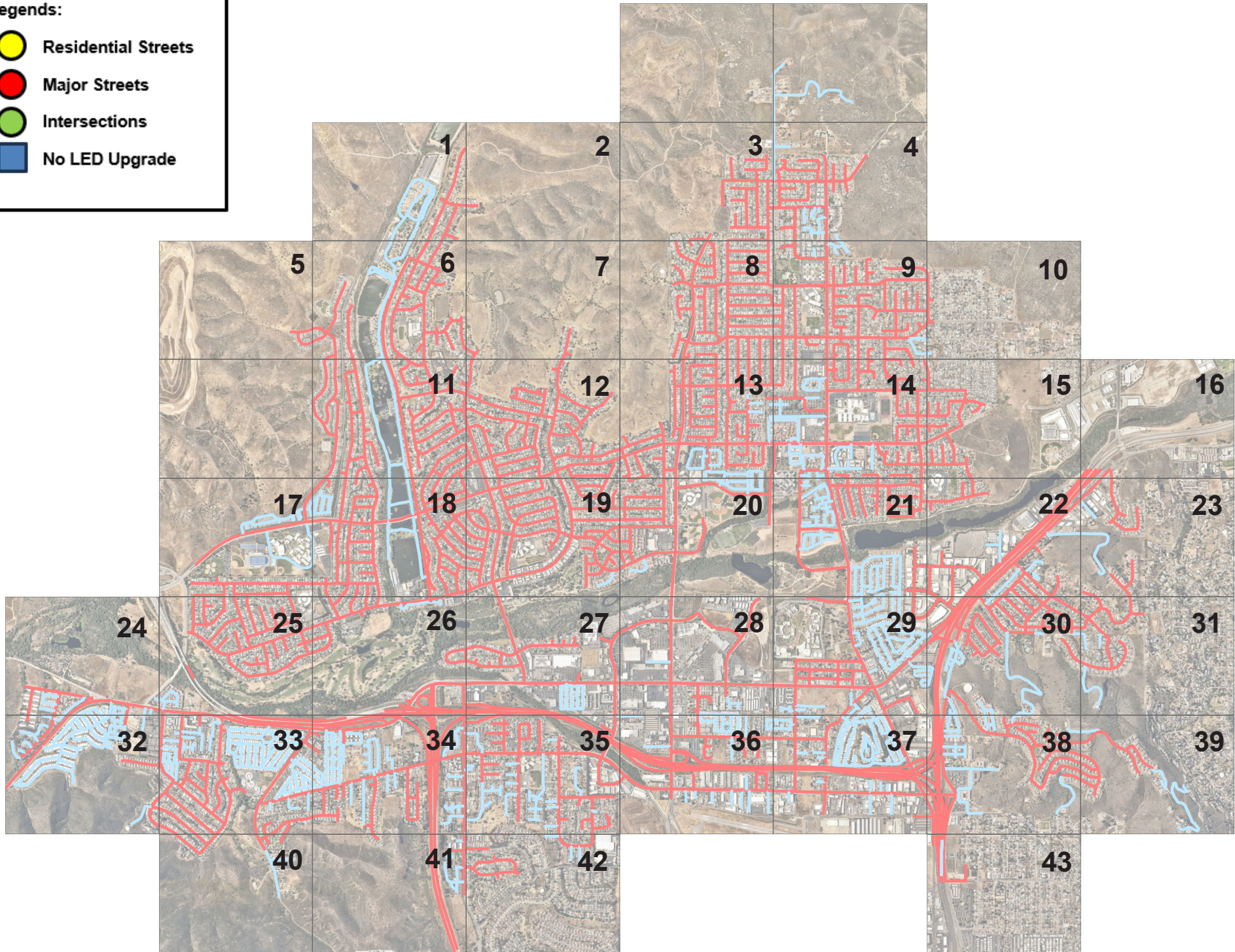
#	City ID	Location	Date Installed
142	2889	MAST BLVD @ CARLTON HILLS BLVD NWC	
143	2890	MAST BLVD @ CARLTON HILLS BLVD NEC	
144	2898	MAST BL @ HALBERNS BL NWC	
145	2899	MAST BL @ HALBERNS BL NEC	
146	2910	MAST BLVD @ FANITA PKWY SEC	
147	2911	MAST BLVD @ FANITA PKWY SWC	
148	2938	MAST BLVD @ FANITA PKWY NWC	
149	2939	MAST BLVD @ FANITA PKWY NEC	
150	2950	MAST BLVD @ PEBBLE BEACH DR NEC	
151	2951	MAST BLVD @ PEBBLE BEACH DR NWC	
152	2957	MAST BLVD @ MEDINA DR NEC	
153	2958	MAST BLVD @ MEDINA DR NWC	
154	2964	MAST BLVD @ WESTON RD NWW	
155	2966	MAST BLVD @ WESTON RD SEE	
156	2971	MAST BLVD @ MEDINA DR SWC	
157	2972	MAST BLVD @ MEDINA DR SEC	
158	2978	MAST BLVD @ PEBBLE BEACH DR SWC	
159	2979	MAST BLVD @ PEBBLE BEACH DR SEC	
160	2985	MAST BLVD @ WEST HILLS HS NWW	
161	3005	MAST BLVD @ WEST HILLS HS SEE	
162	3025	TOWN CENTER PKWY @ HOME TOWN BUFFET NEC	
163	3026	TOWN CENTER PKWY @ HOME TOWN BUFFET NWC	
164	3039	TOWN CENTER PKWY @ WALMART - COSTCO SWS	
165	3054	TOWN CENTER PKWY @ WALMART - COSTCO SEC	
166	3055	TOWN CENTER PKWY @ WALMART - COSTCO NEC	
167	3061	TOWN CENTER PKWY @ HOME TOWN BUFFET SWC	
168	3062	TOWN CENTER PKWY @ HOME TOWN BUFFET SEC	
169	3181	CUYAMACA ST @ SOUTH TROLLEY XING SEC	
170	3182	CUYAMACA ST @ SOUTH TROLLEY XING NWC	
171	3183	CUYAMACA ST @ NORTH TROLLEY XING SEC	
172	3184	CUYAMACA ST @ NORTH TROLLEY XING NWC	
173	3297	PROSPECT AVE @ GRAVES AVE NWC	
174	3298	PROSPECT AVE @ GRAVES AVE NEC	
175	3299	PROSPECT AVE @ GRAVES AVE SWC	
176	3300	PROSPECT AVE @ GRAVES AVE SEC	
177	3311	RIVERVIEW PKWY @ TOWN CENTER PKWY NEC	
178	3312	RIVERVIEW PKWY @ TOWN CENTER PKWY NWC	
179	3313	RIVERVIEW PKWY @ TOWN CENTER PKWY SEC	
180	3314	RIVERVIEW PKWY @ TOWN CENTER PKWY SWC	
181	3320	PROSPECT AVE @ COTTONWOOD AVE SWC	
182	3388	MAGNOLIA AVE @ ROCKVILLE ST NEC	
183	3389	MAGNOLIA AVE @ ROCKVILLE ST NWC	
184	3390	MAGNOLIA AVE @ ROCKVILLE ST SEC	
185	3391	MAGNOLIA AVE @ ROCKVILLE ST SWC	
186	3487	MISSION GORGE RD @ EDGEMOOR DR NEN	
187	3619	MAST BLVD @ WESTON RD NEN	
188	3620	MAST BLVD @ WESTON RD SWS	

Signalized Intersections (102 Watt Luminaire)


#	City ID	Location	Date Installed
189	3621	MAST BLVD @ WEST HILLS HS NEN	
190	3622	MAST BLVD @ WEST HILLS HS SWS	
191	3623	MAGNOLIA AVE @ FRONTIER SEE	

Legends:


- Residential Streets
- Major Streets
- Intersections
- No LED Upgrade



1

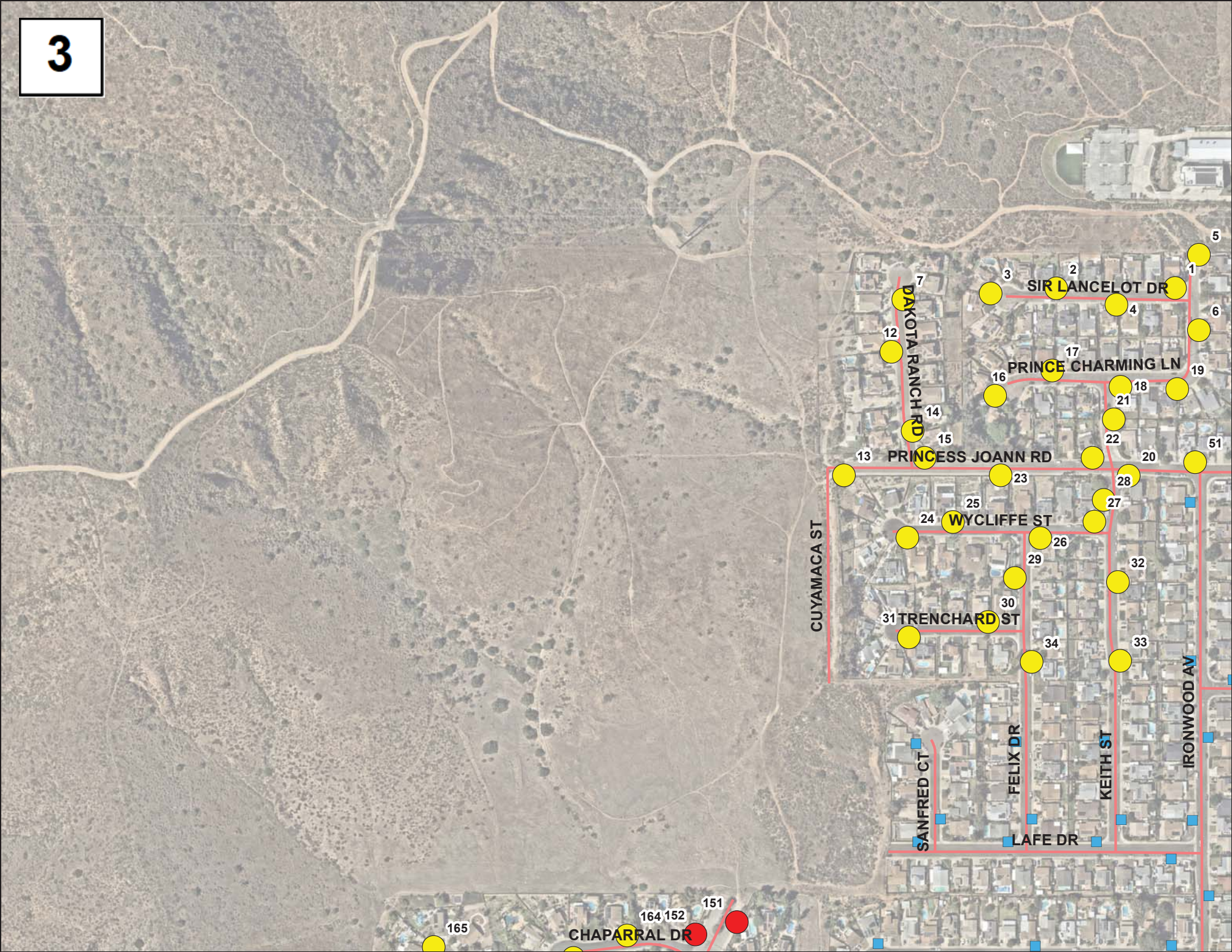


2

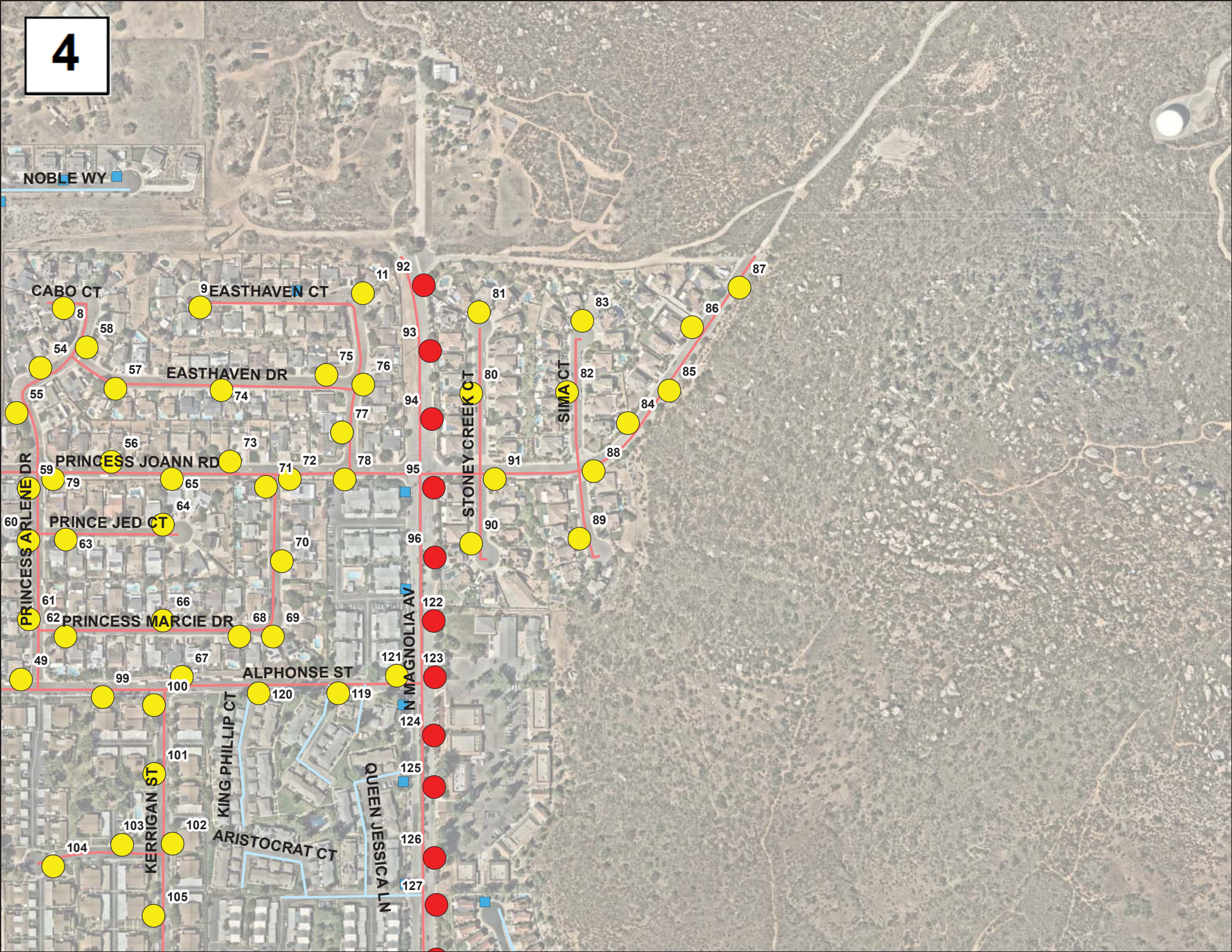


926


3



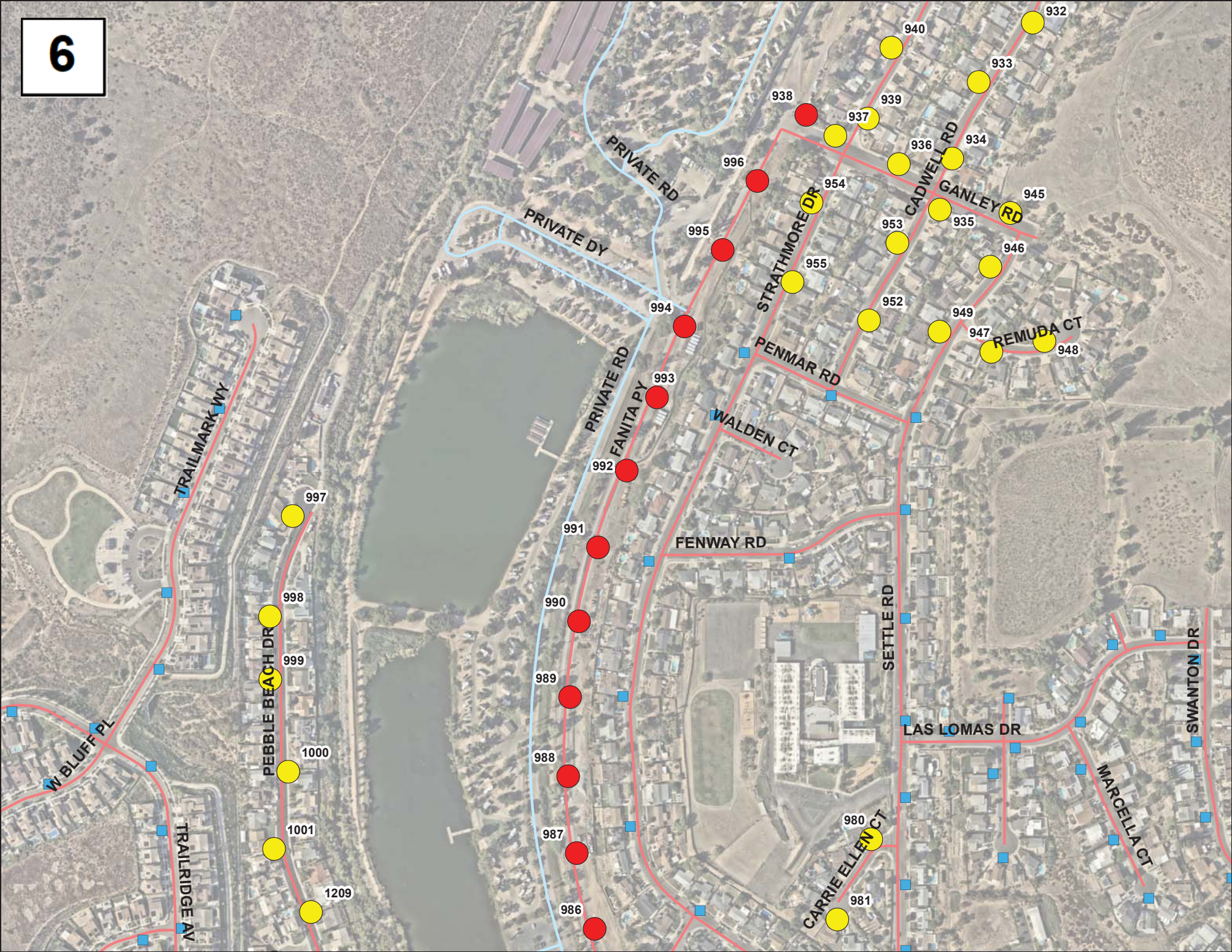
4




5



TRAILRIDGE AV



7



1002

1003


1004

1005

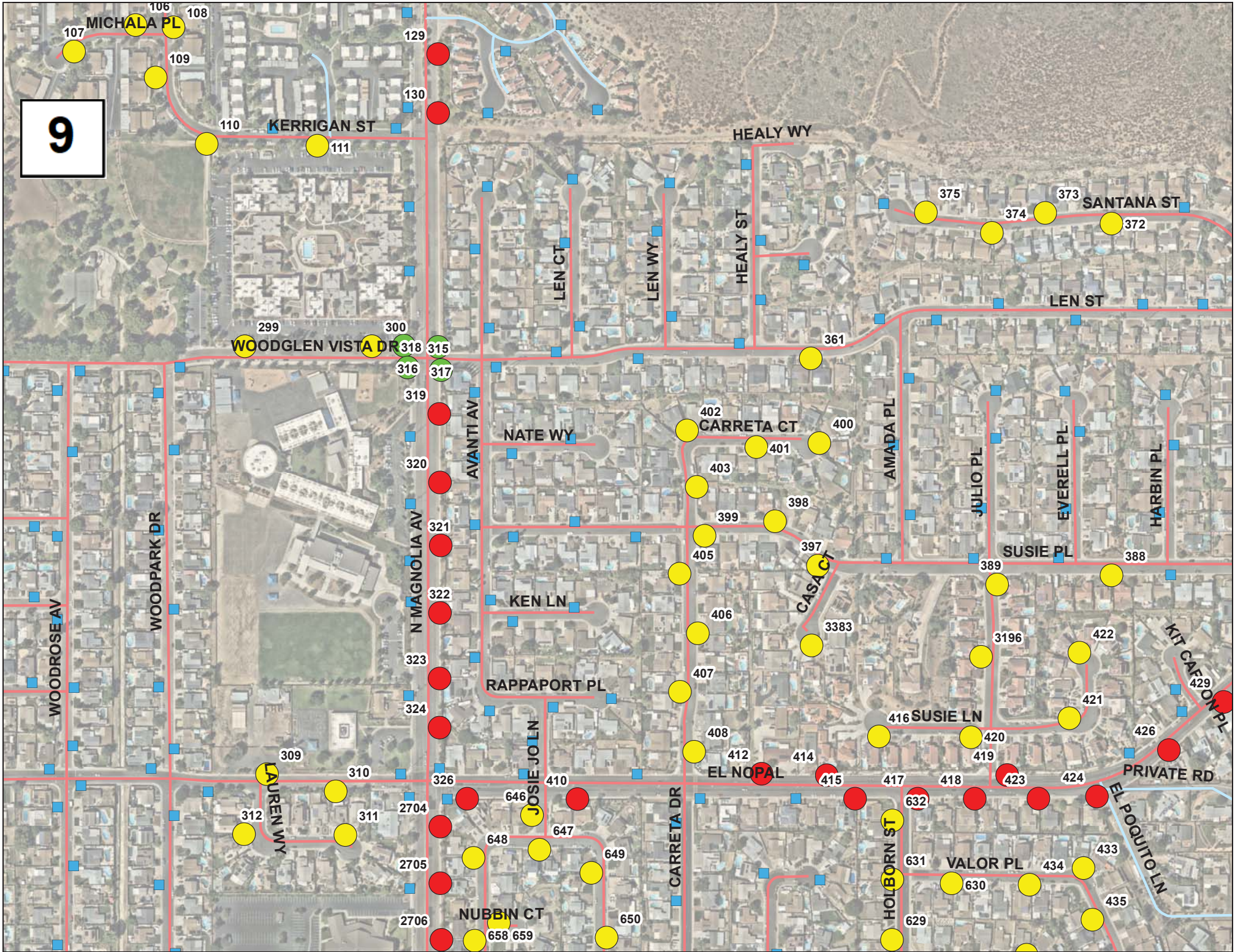
HALBERNS BL

CARMACK WY

7



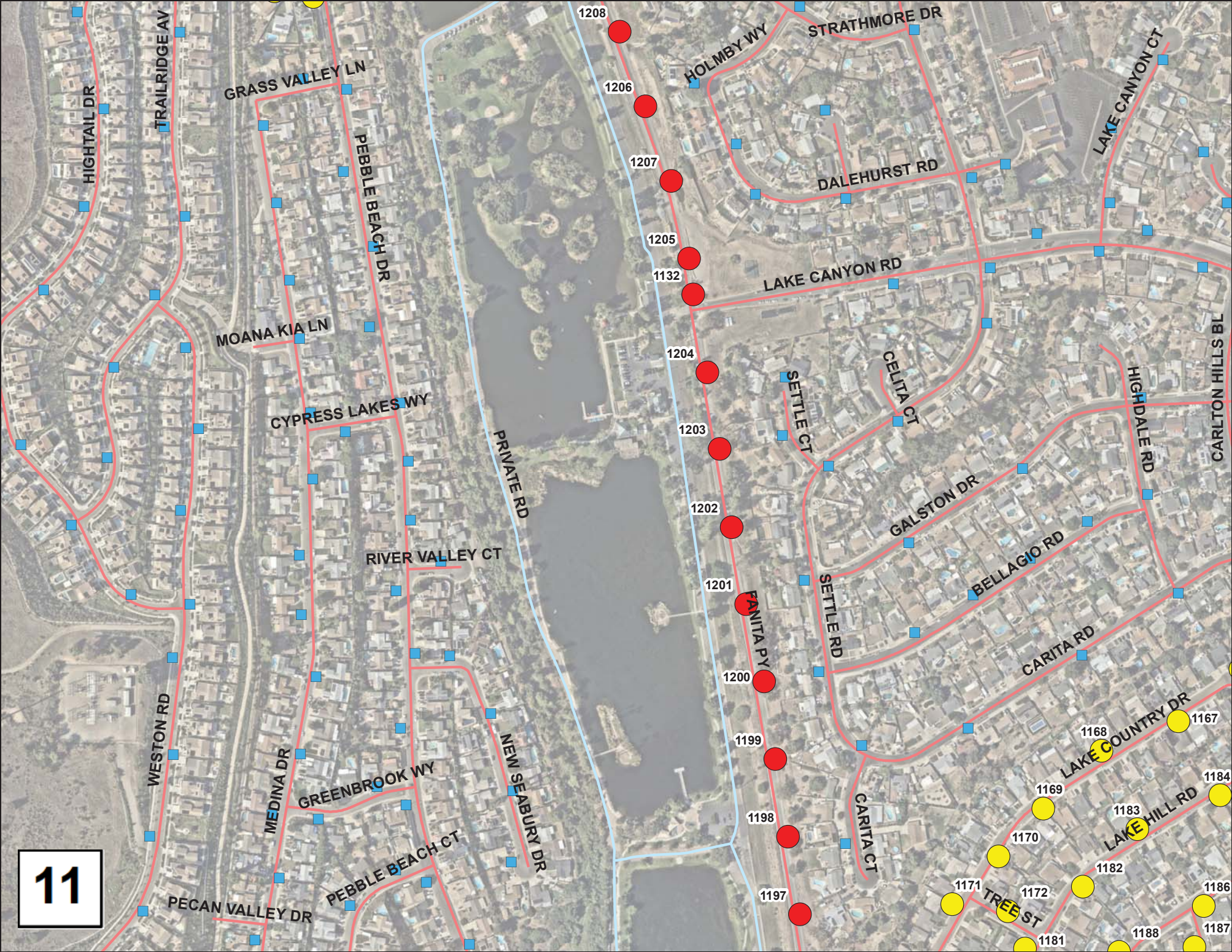
9



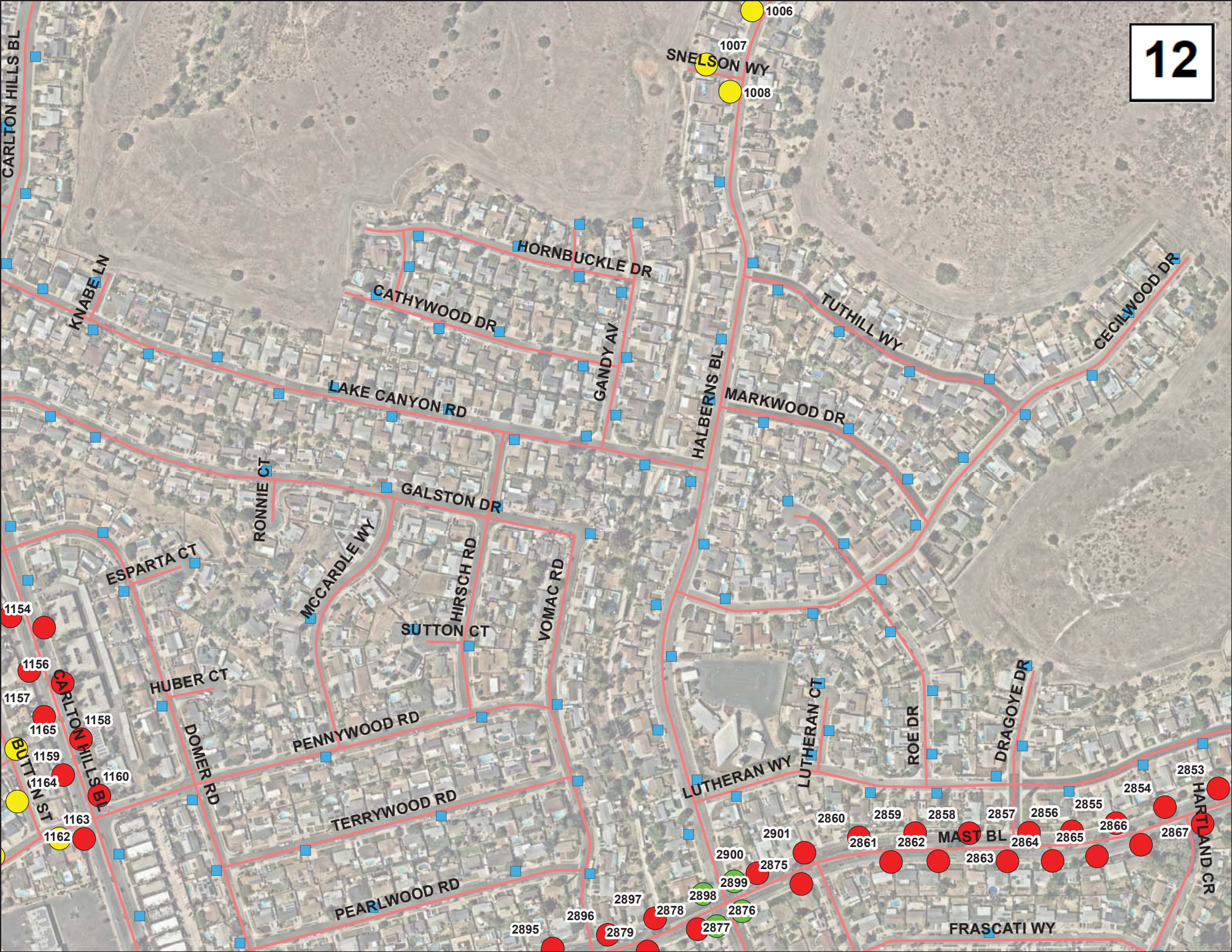
10

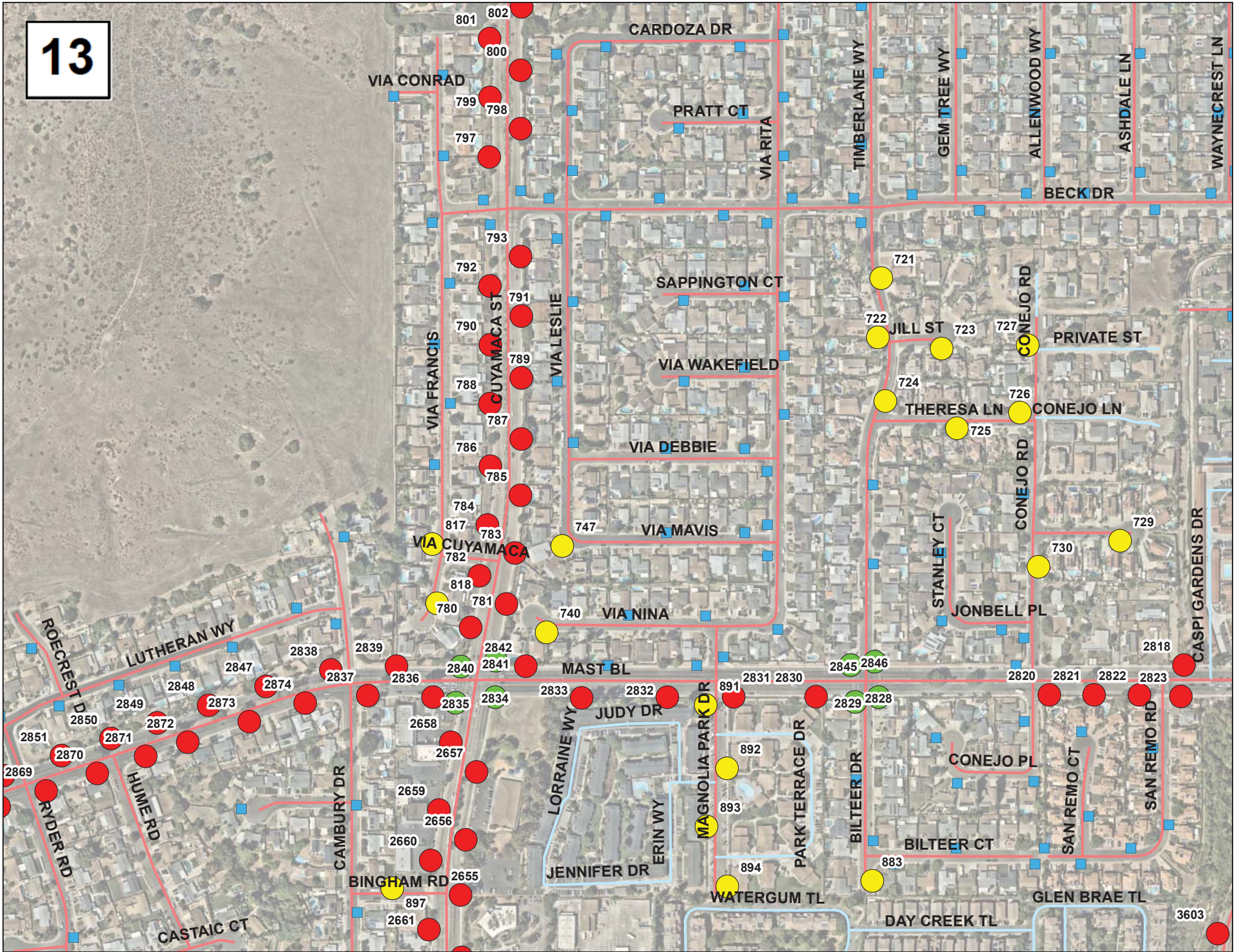


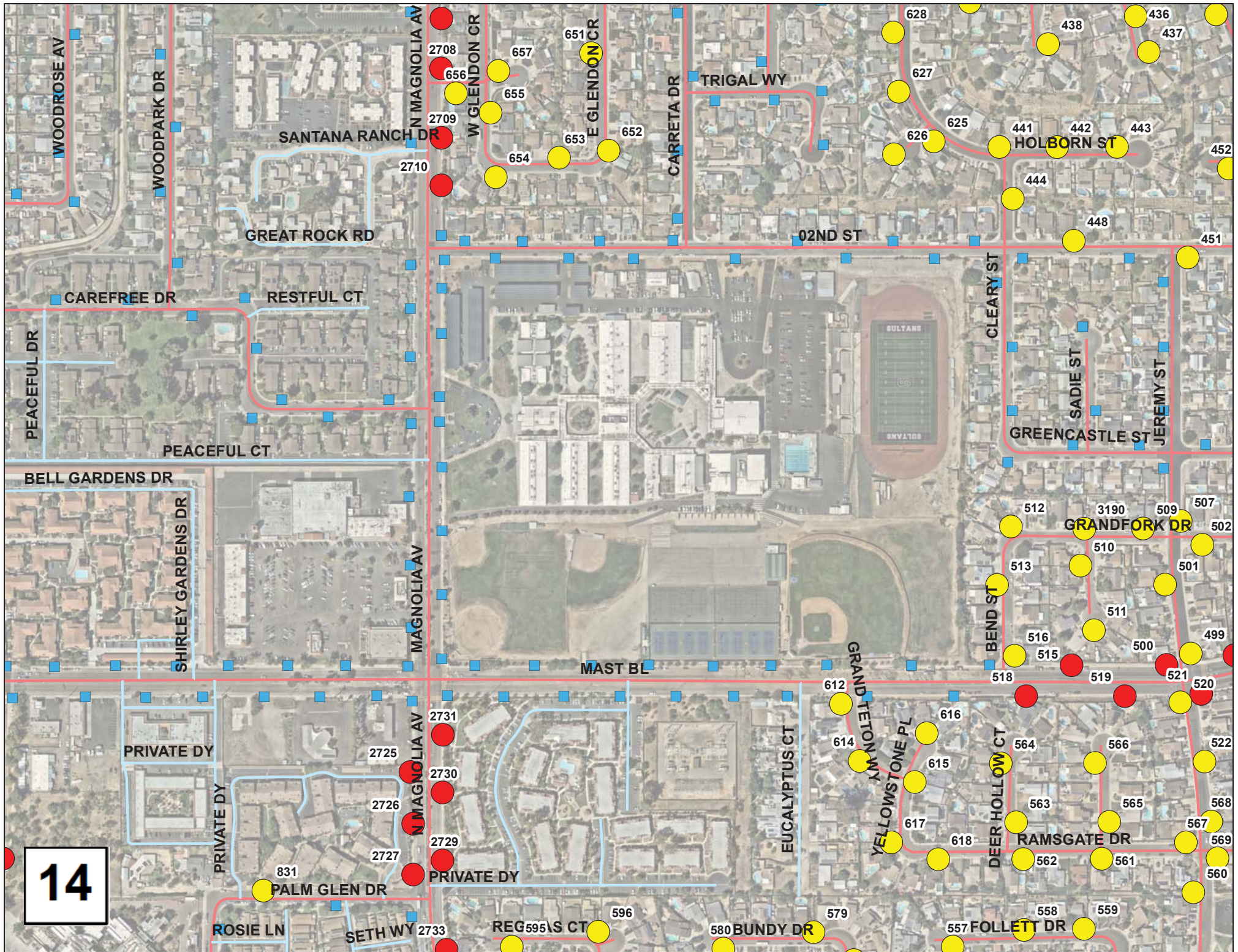
432



11







14

N MAGNOLIA AV

N MAGNOLIA AV

N MAGNOLIA AV

REG 595 S CT

W GLENDON CR

596

MAST BL

E GLENDON CR

580 BUNDY DR

612

CARRERA DR

557 FOLLETT DR

614

TRIGAL WY

558

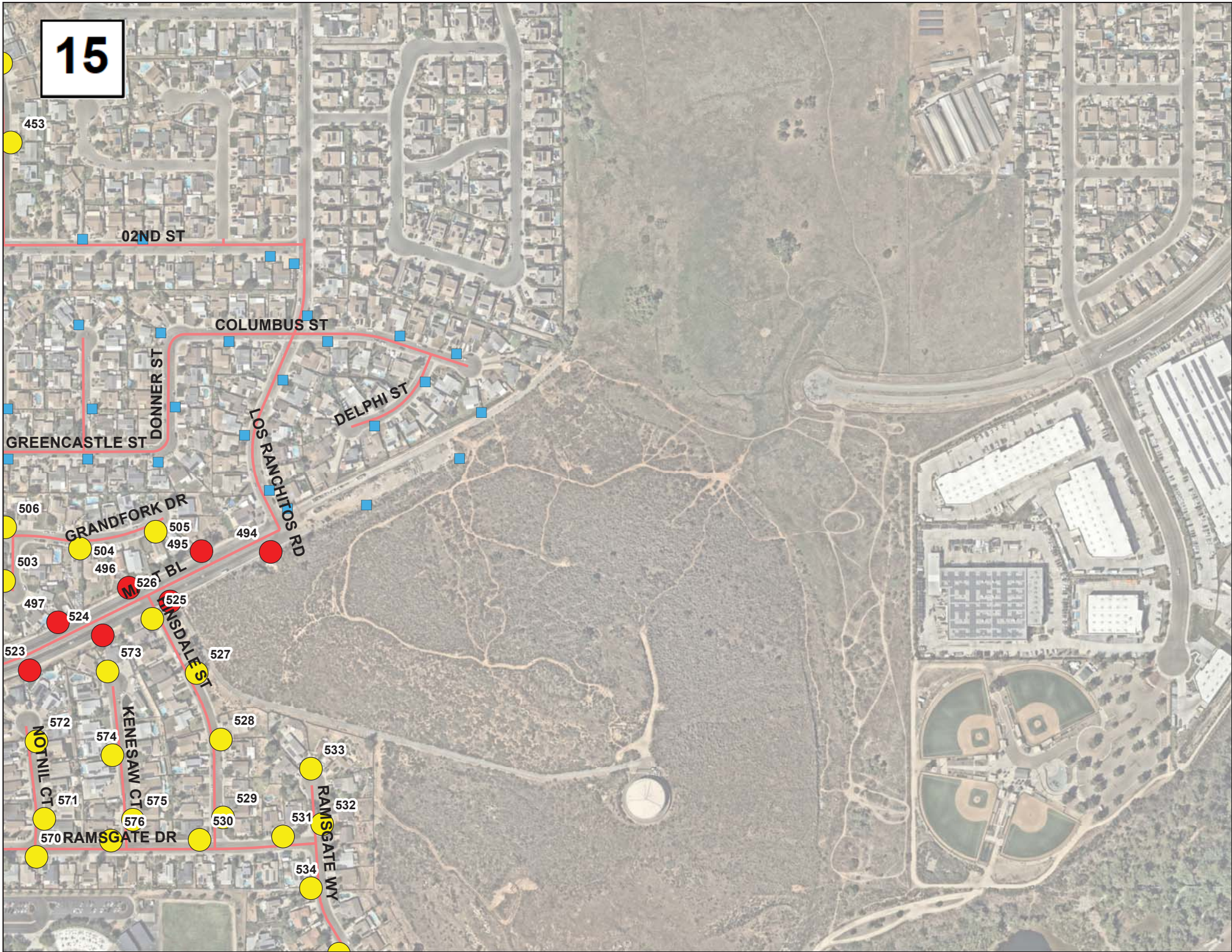
615

HOLBORN ST


559

616

452

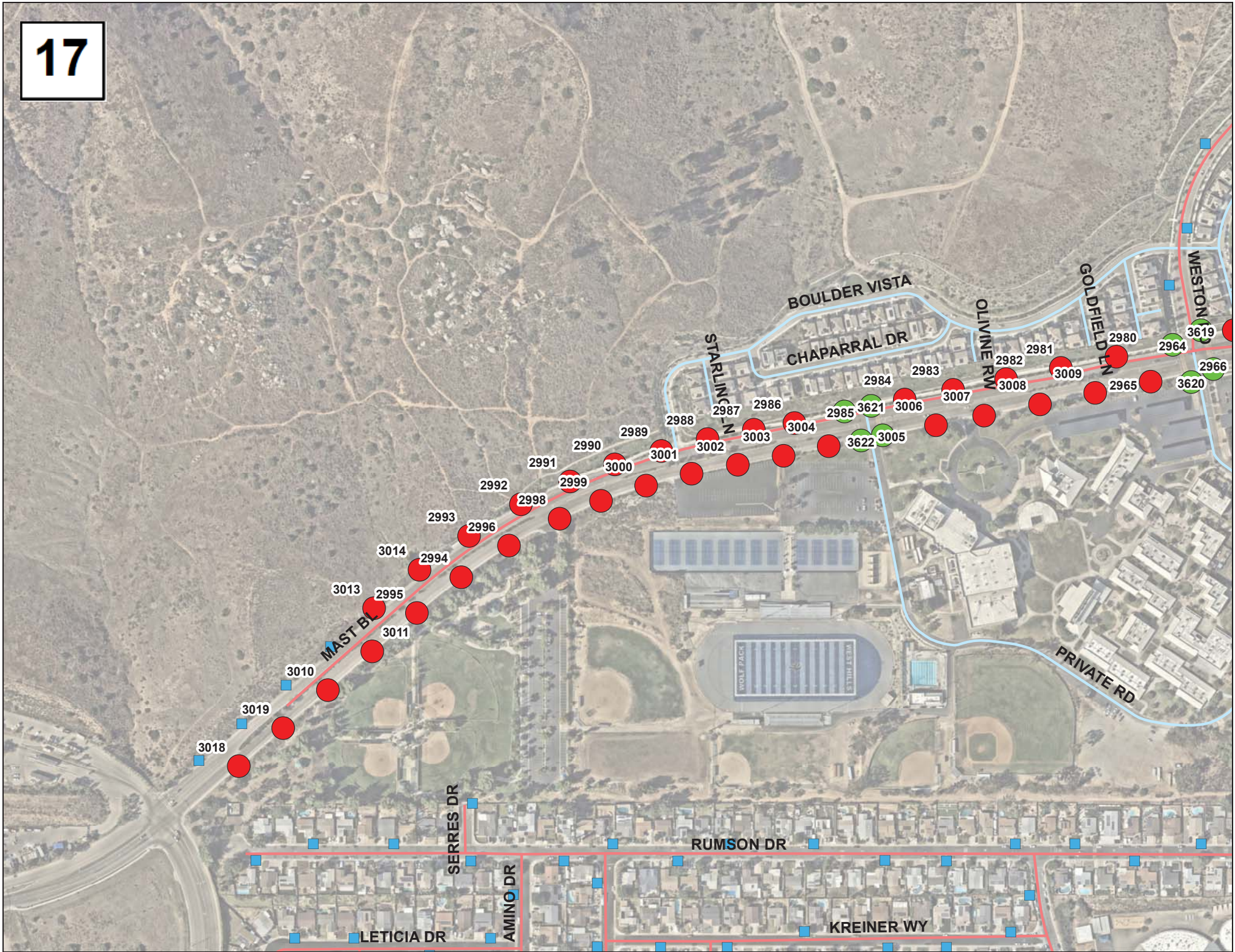


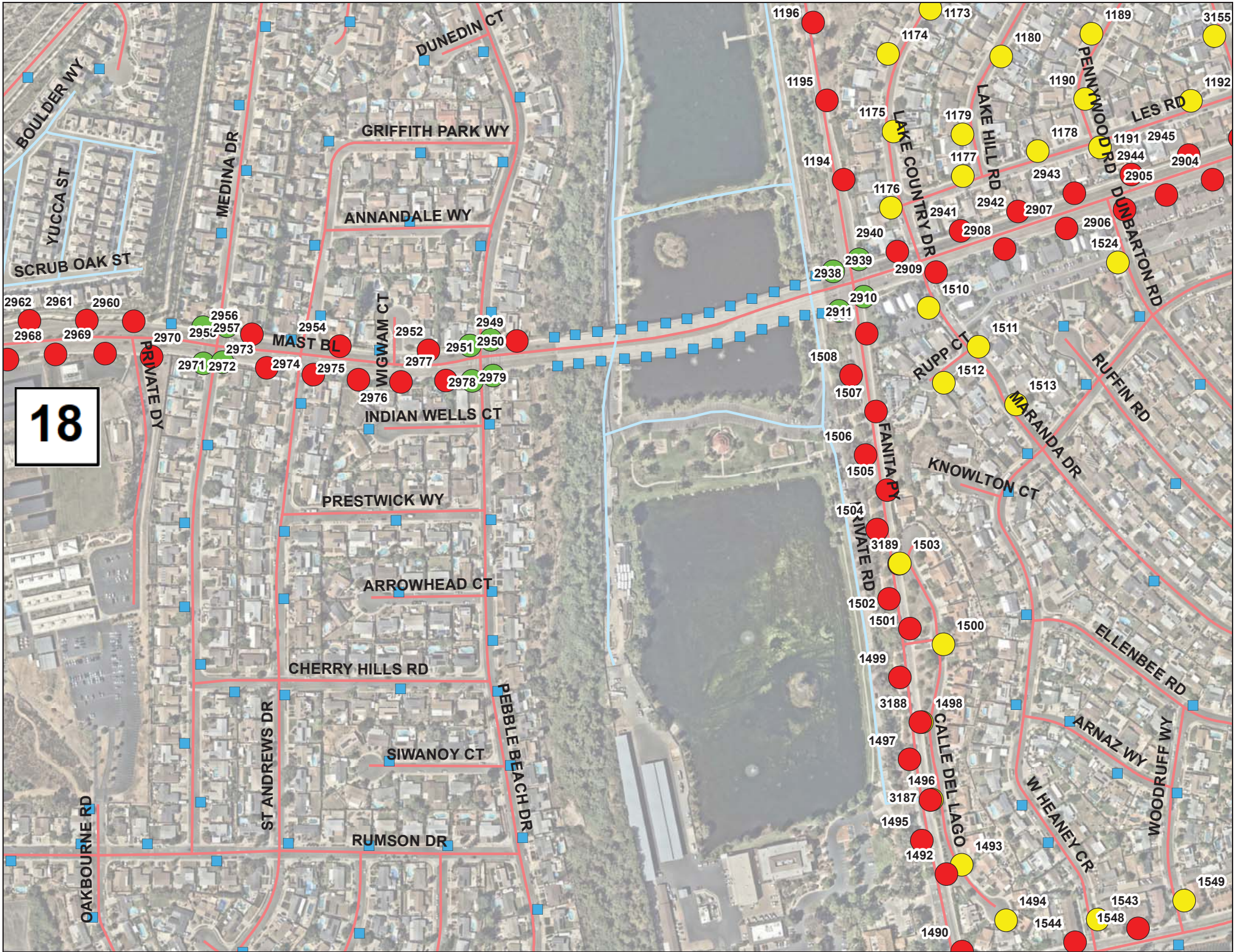
16

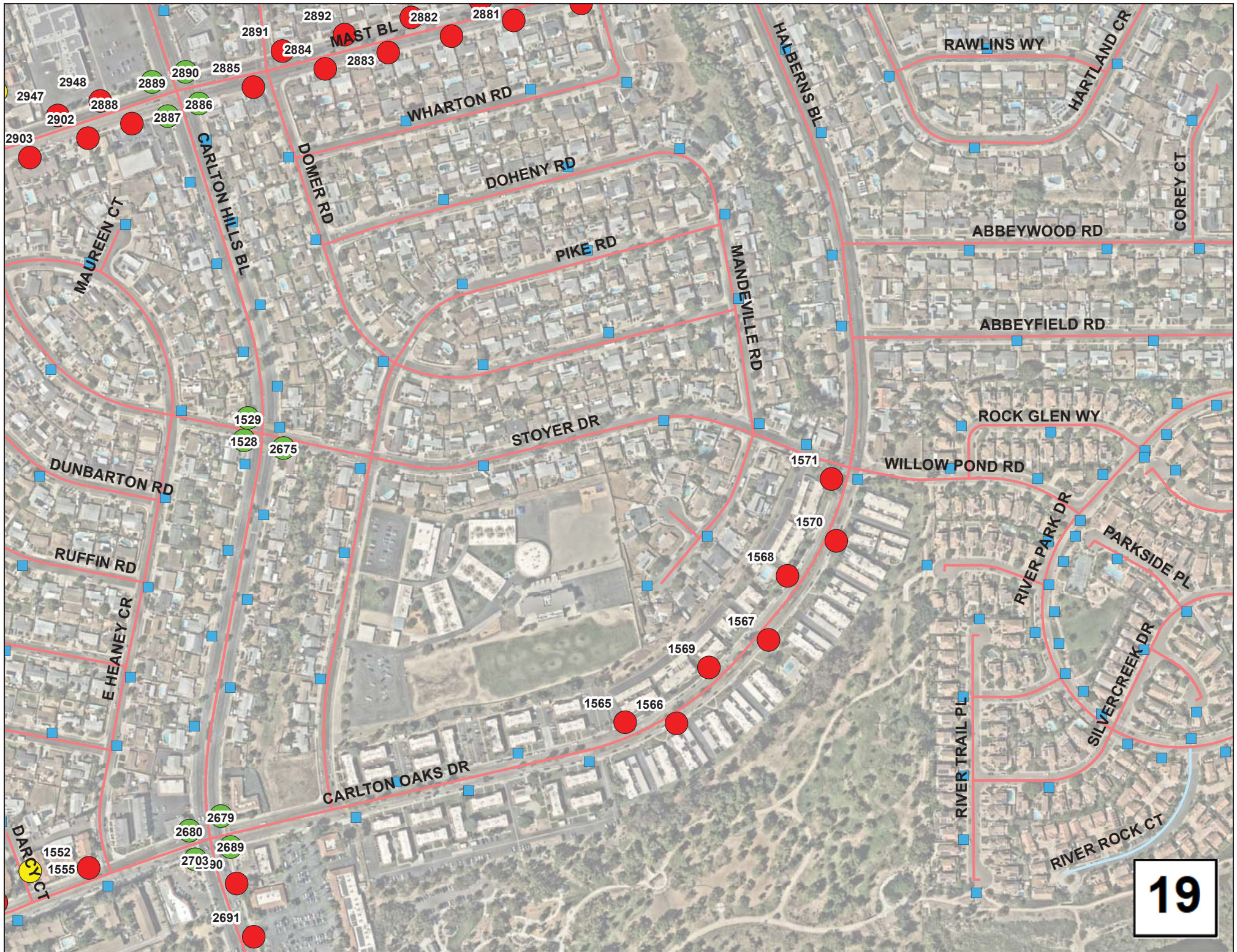


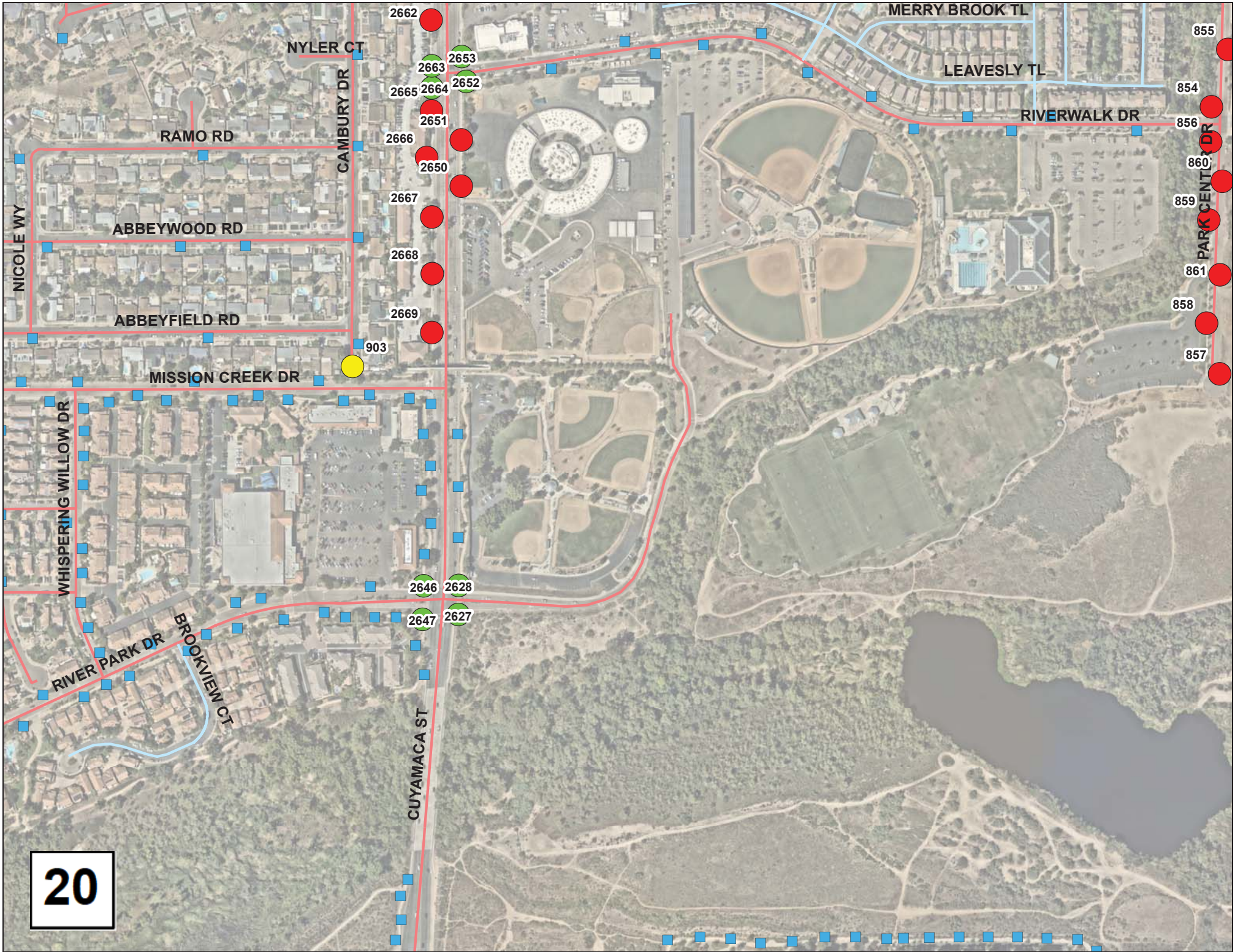
SR-67 SB
SR-67 NB

2189

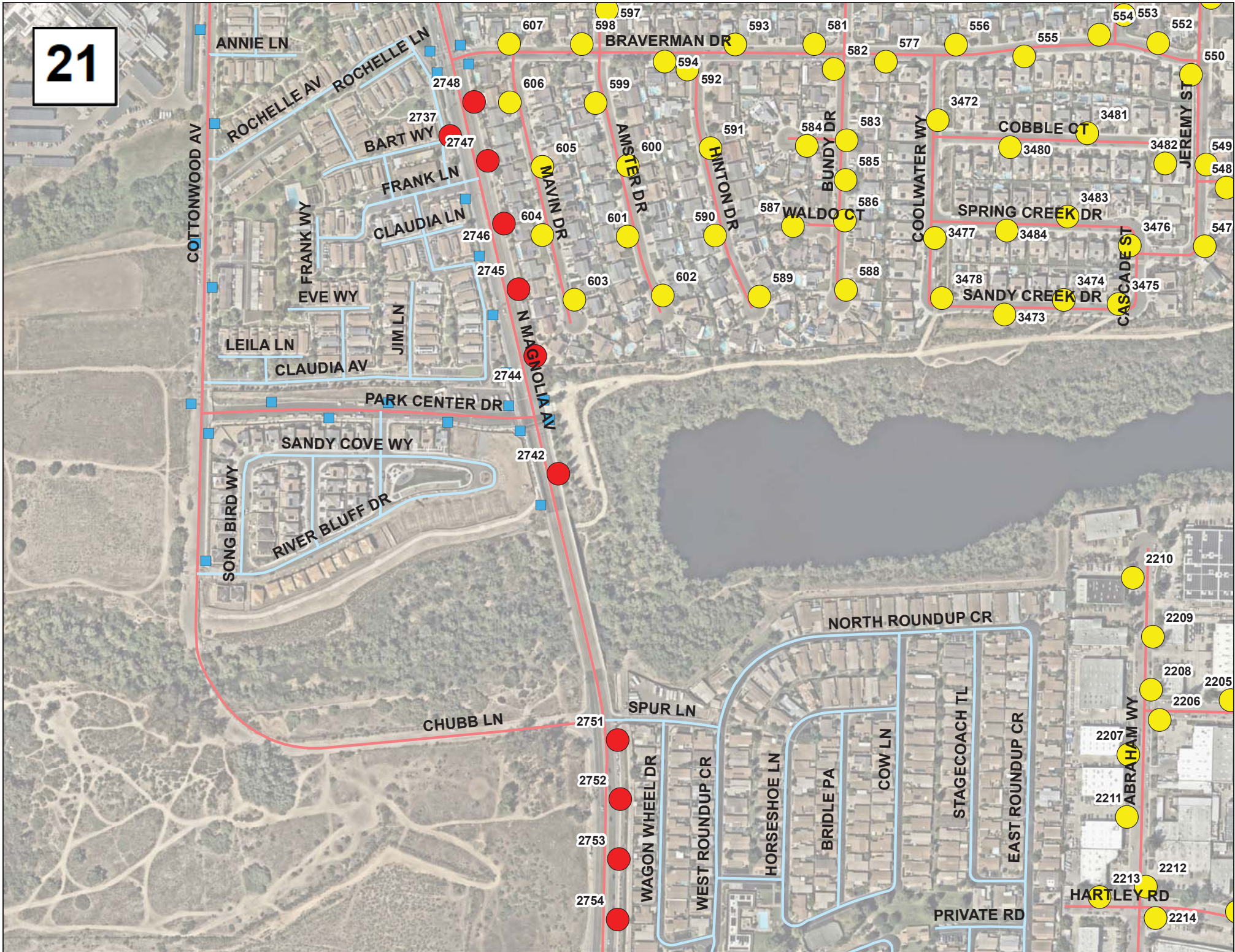




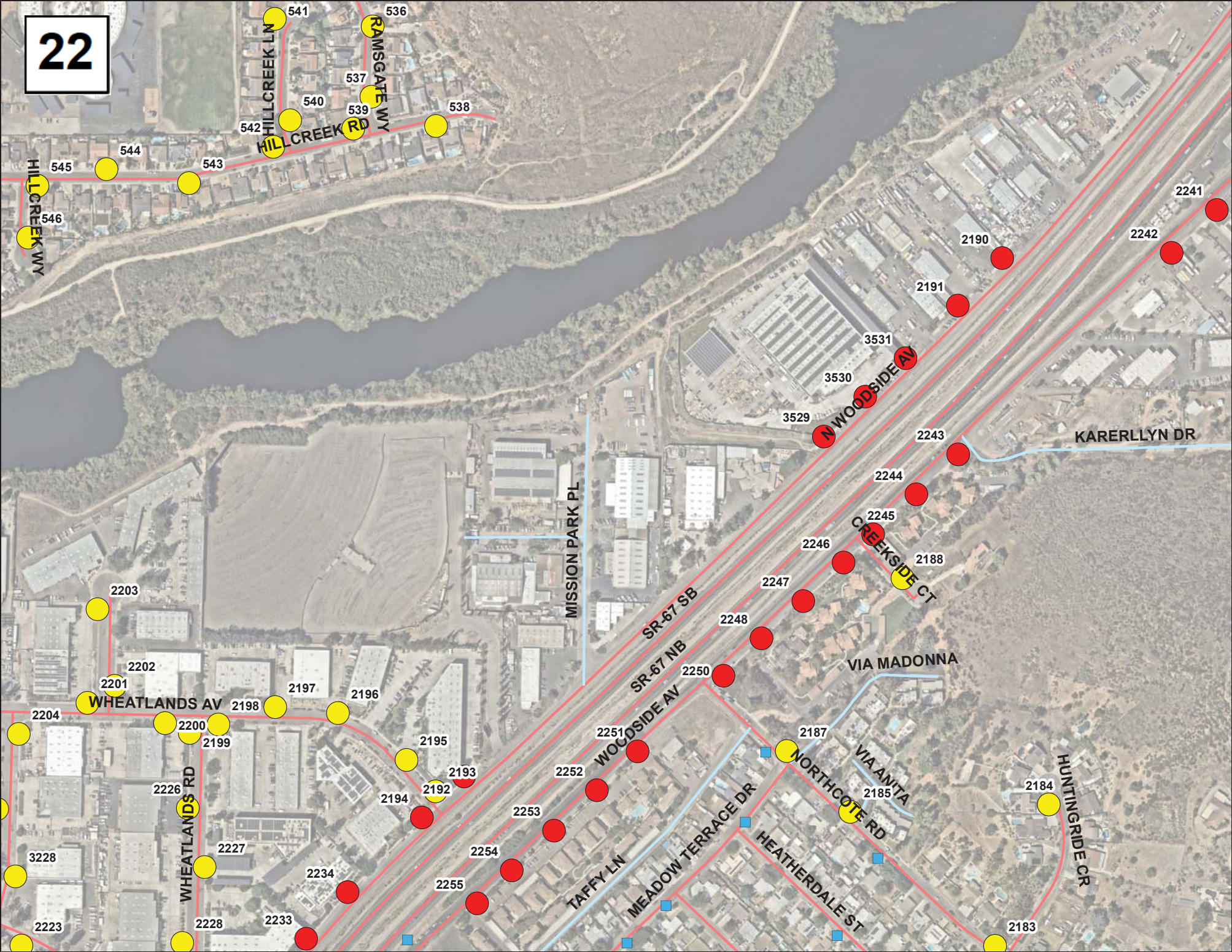




21



22



541

536

542

537

540

539

538

544

543

545

546

2203

2202

2201

2204

2198

2197

2196

2200

2199

2195

2194

2193

2192

2252

2251

2250

2253

2254

2255

2234

2233

2228

3228

2223

2227

2226

VIA MADONNA

SR-67 SB

SR-67 NB

WOODSIDE AV

CREEKSIDE CT

VIA ANITA

NORTHCOTE RD

TAFFY LN

MEADOW TERRACE DR

HEATHERDALE ST

HUNTINGRIDE CR

MISSION PARK PL

N WOODSIDE AV

KARERLLYN DR

2190

2191

3531

3530

3529

2243

2244

2245

2246

2247

2248

2249

2246

2188

2246

2248

2250

2187

VIA ANITA

VIA ANITA

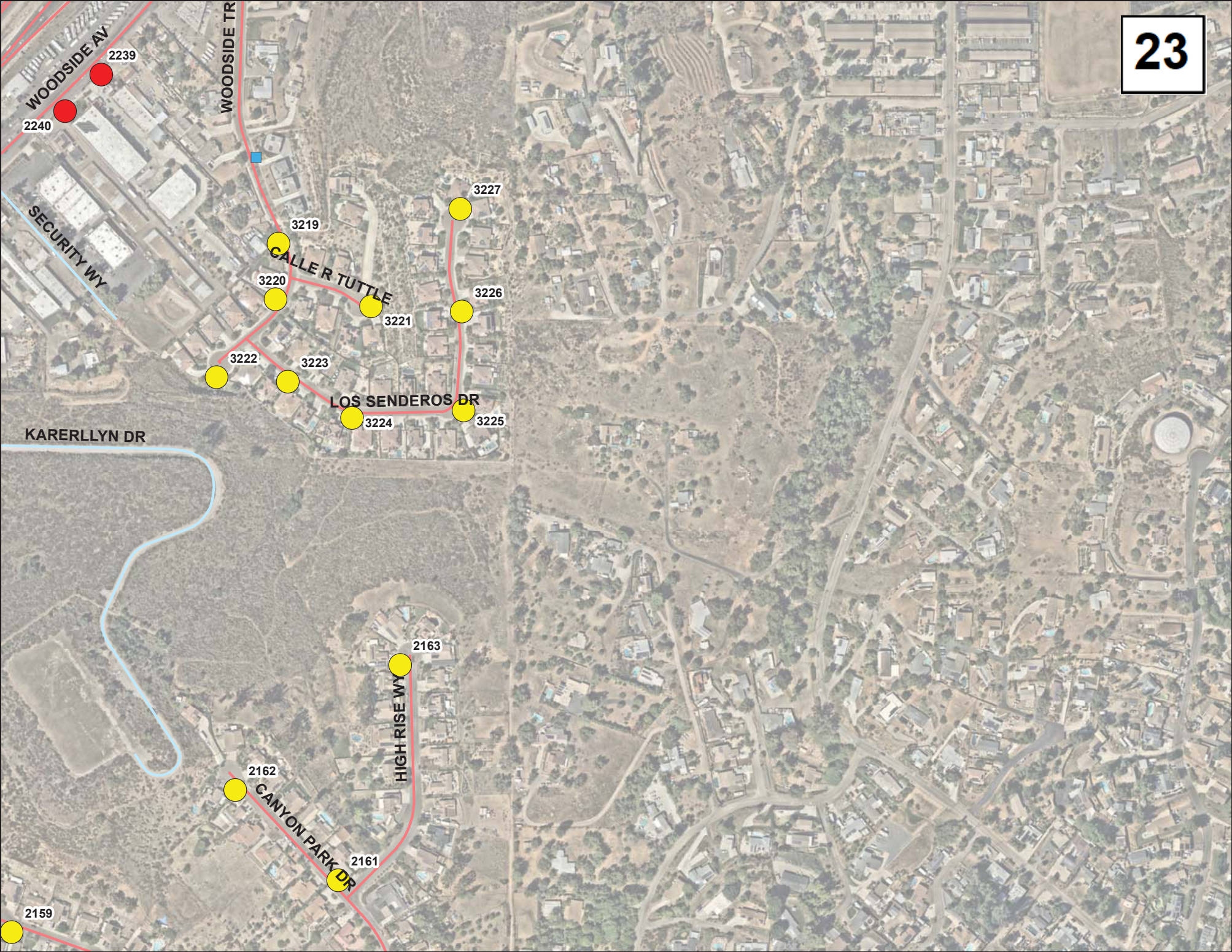
2185

2184

2183

2242

2241



WOODSIDE AV
2240
2239

WOODSIDE TR

SECURITY WY

KARERLLYN DR

CALLE TUTTLE

LOS SENDEROS DR

HIGH RISE WY

CANYON PARK DR

3219

3220

3222

3223

3224

3221

3227

3226

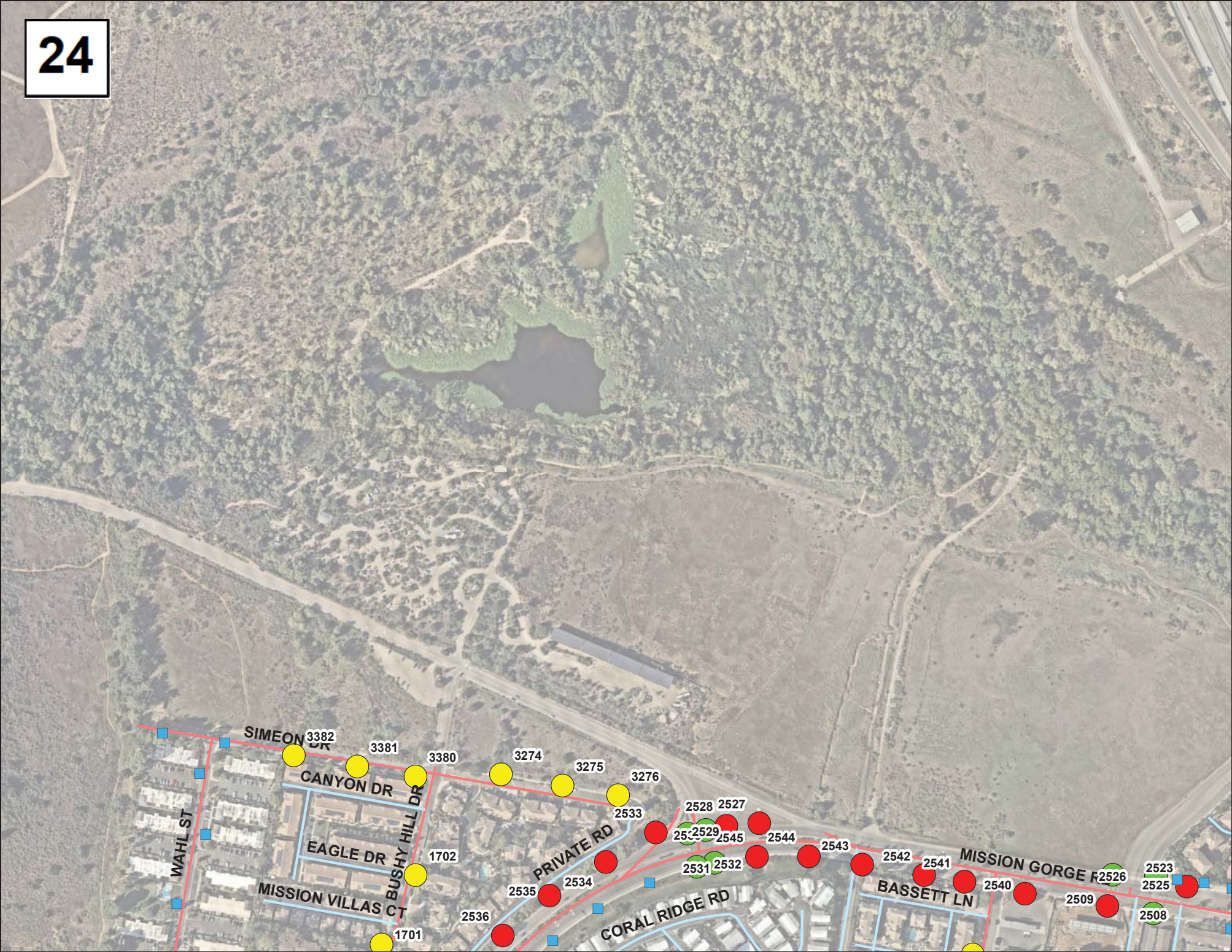
3225

2163

2162

2161

2159



25



LETICIA DR

AMINO DR

WHISPERING LEAVES LN

DUBE CT

CADORETTE AV

PRAFUL CT

KASCHUBE WY

MALINI CT

DEMPSTER DR

GOYETTE PL

HEITING CT

VAN ANDEL WY

WETHERSFIELD RD

DE VOS DR

CARLTON OAKS DR

ALLANO WY

LOMKER WY

MASSOT AV

INVERNESS RD

VIA SOVANA

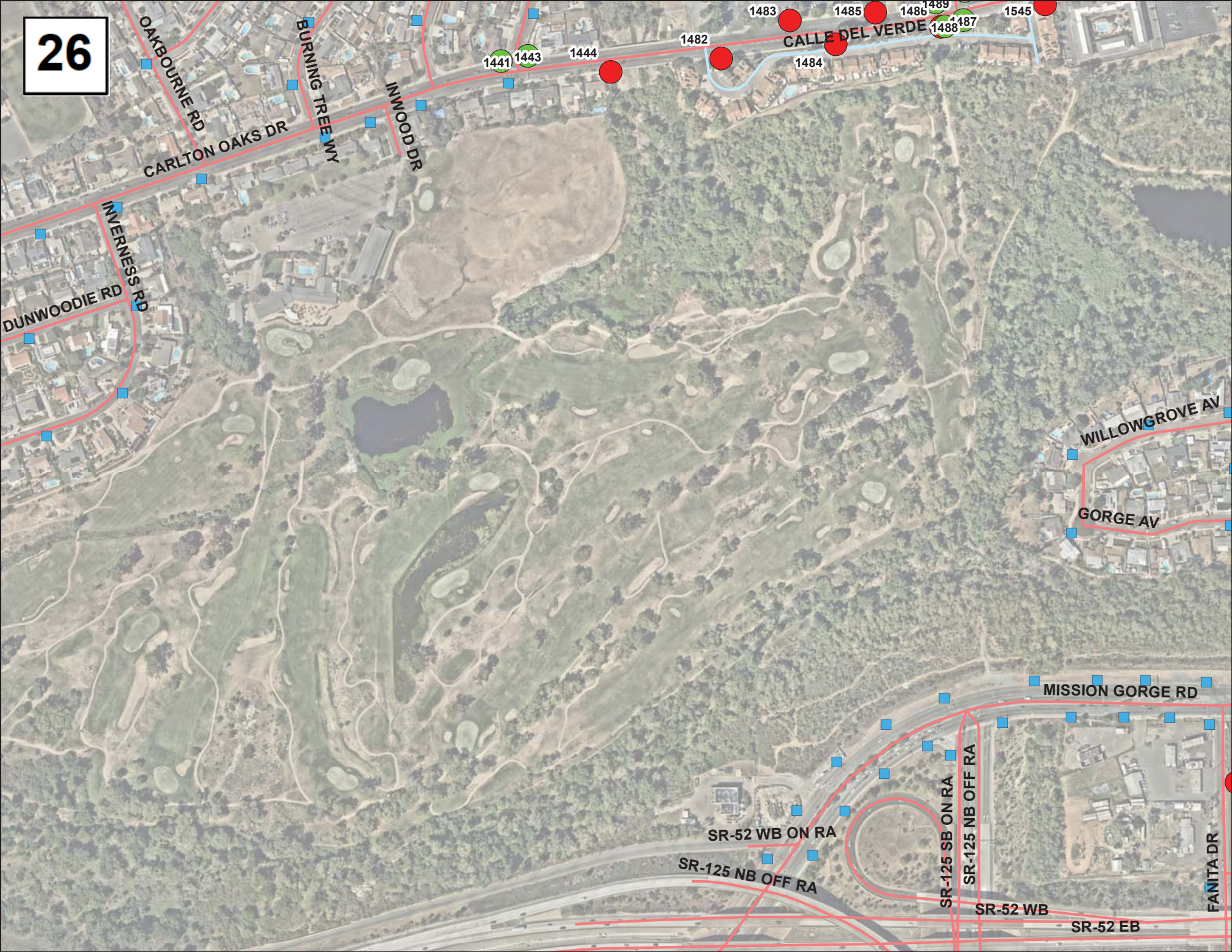
VIA MONTISI

2518
2515
2512
2505

MISSION GORGE RD

2511

26



OAKBOURNE RD

BURNING TREE WY

INWOOD DR

CALLE DEL VERDE

CARLTON OAKS DR

1441 1443

1444

1482

1483

1485

1486

1489

1487

1488

1545

1484

DUNWOODIE RD

INVERNESS RD

WILLOWGROVE AV

GORGE AV

MISSION GORGE RD

SR-52 WB ON RA

SR-125 NB OFF RA

SR-125 SB ON RA

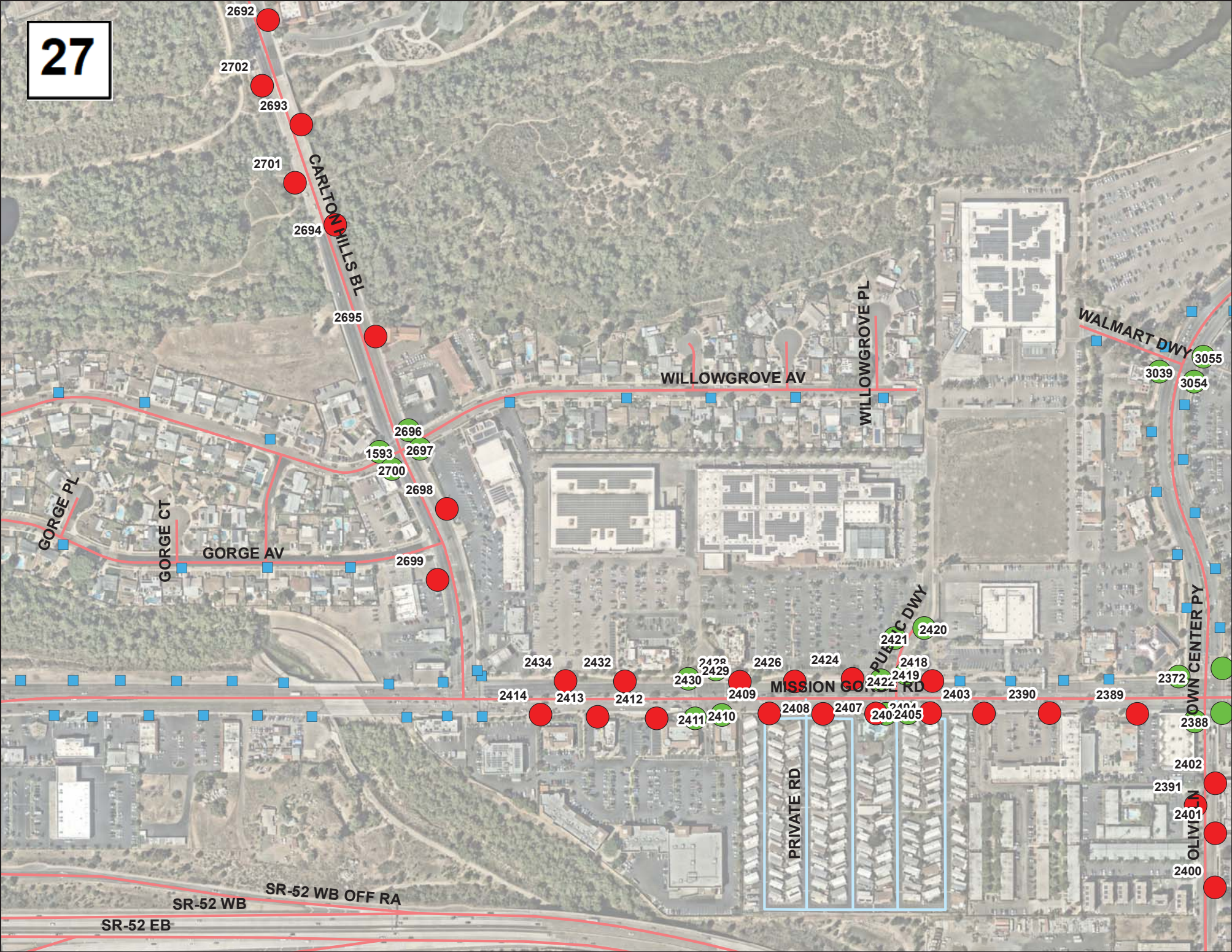
SR-125 NB OFF RA

SR-52 WB

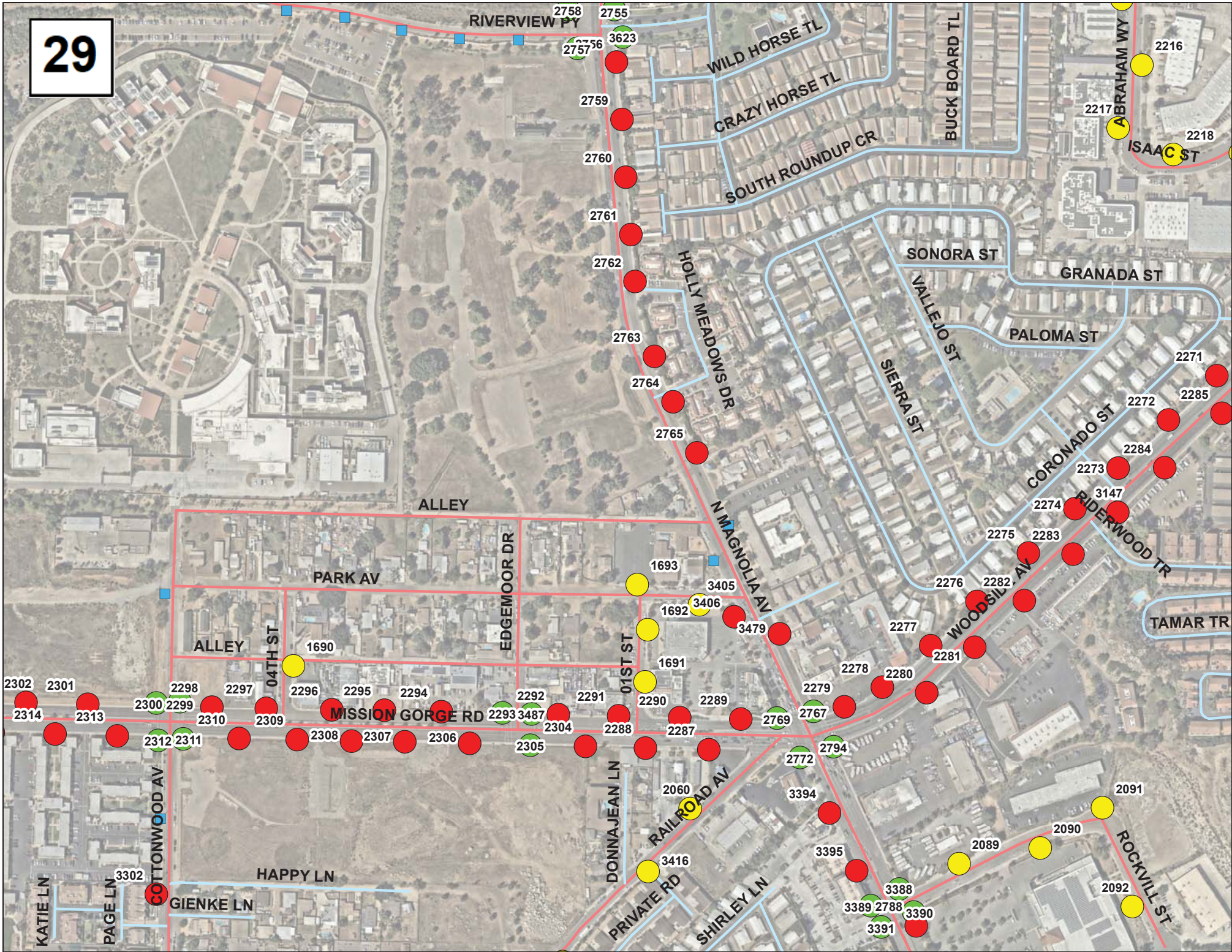
SR-52 EB

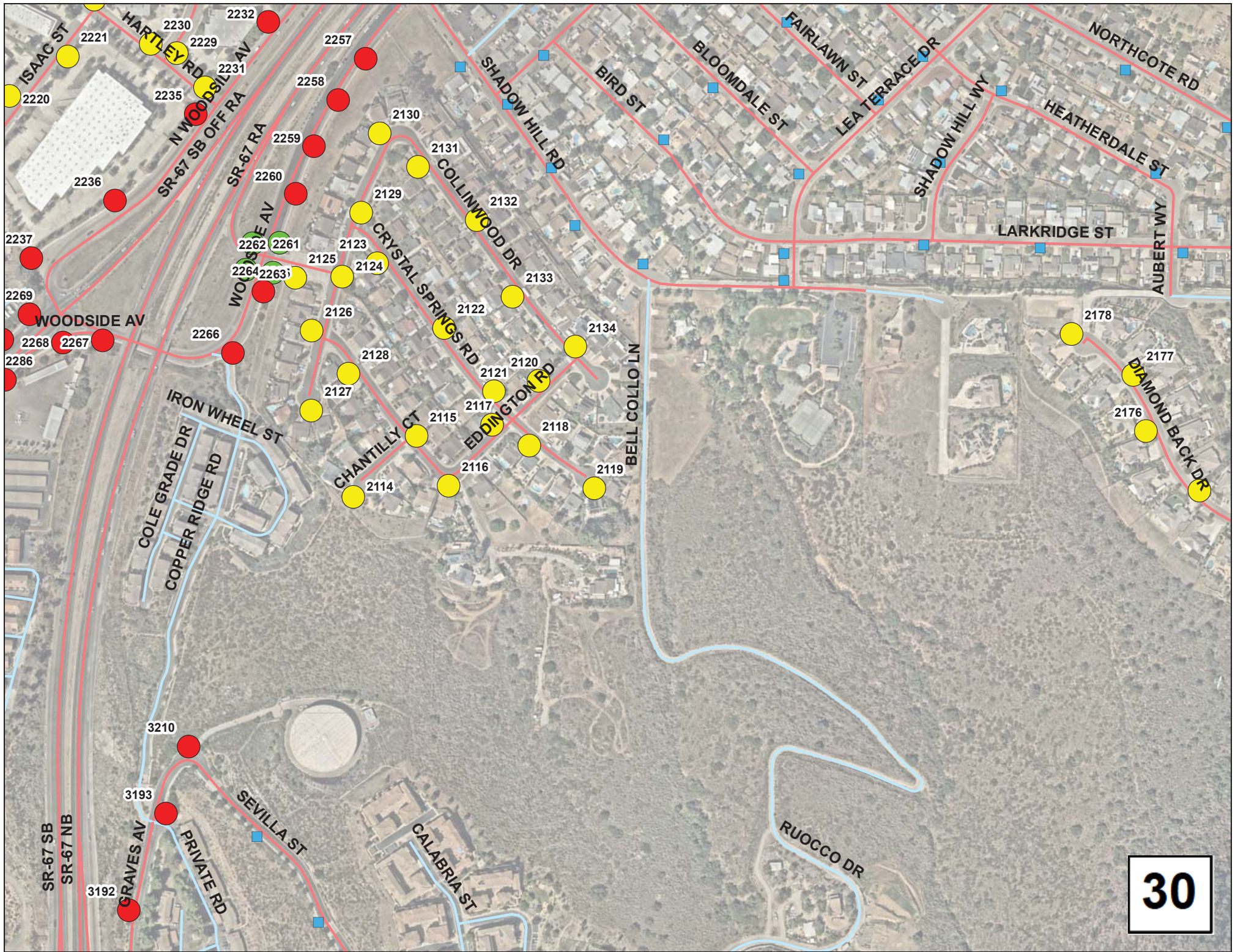
FANITA DR

27

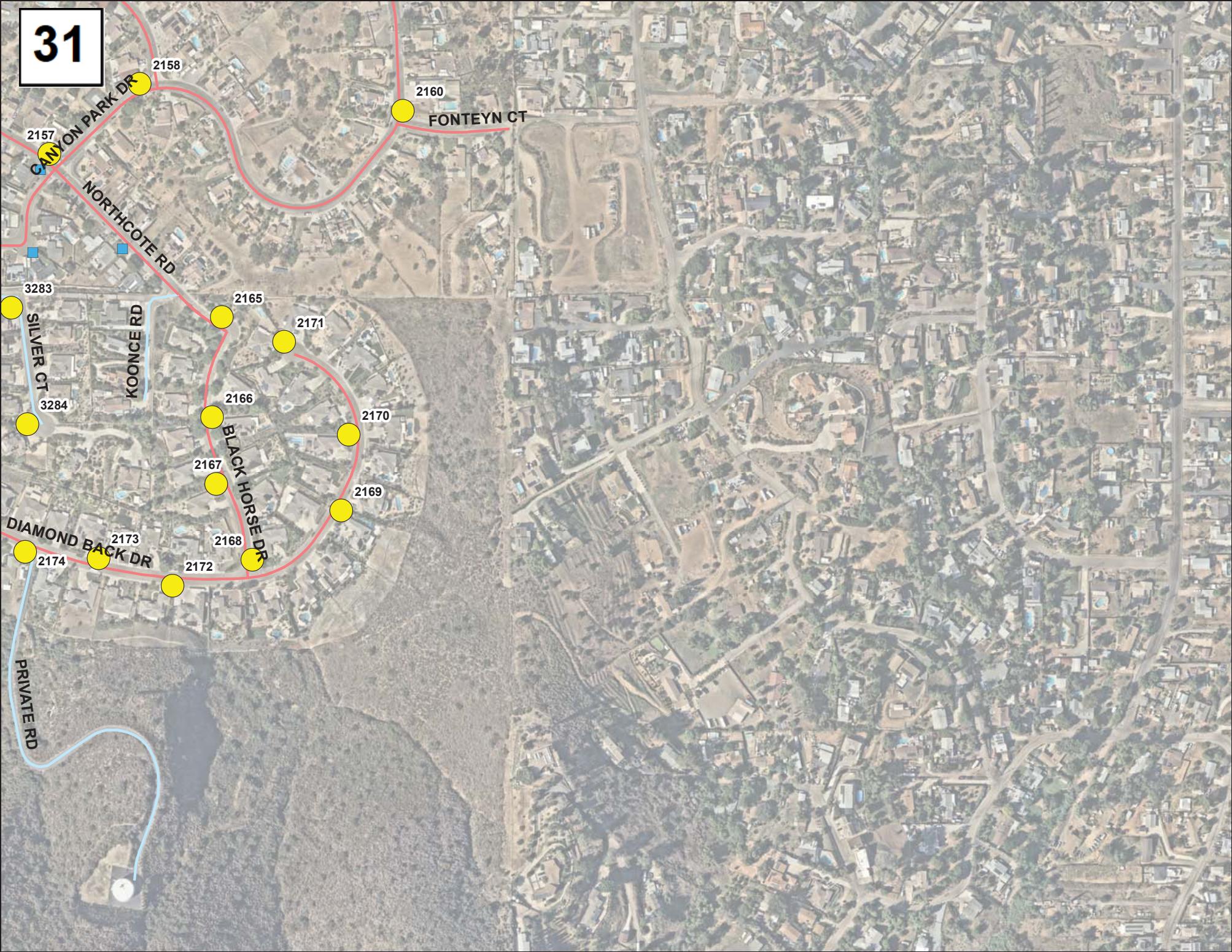








31



2157

2158

2160

3283

2165

2171

3284

2166

2170

2167

2169

2173

2168

2174

2172

FONTEYN CT

NORTHCOTE RD

KOONCE RD

BLACK HORSE DR

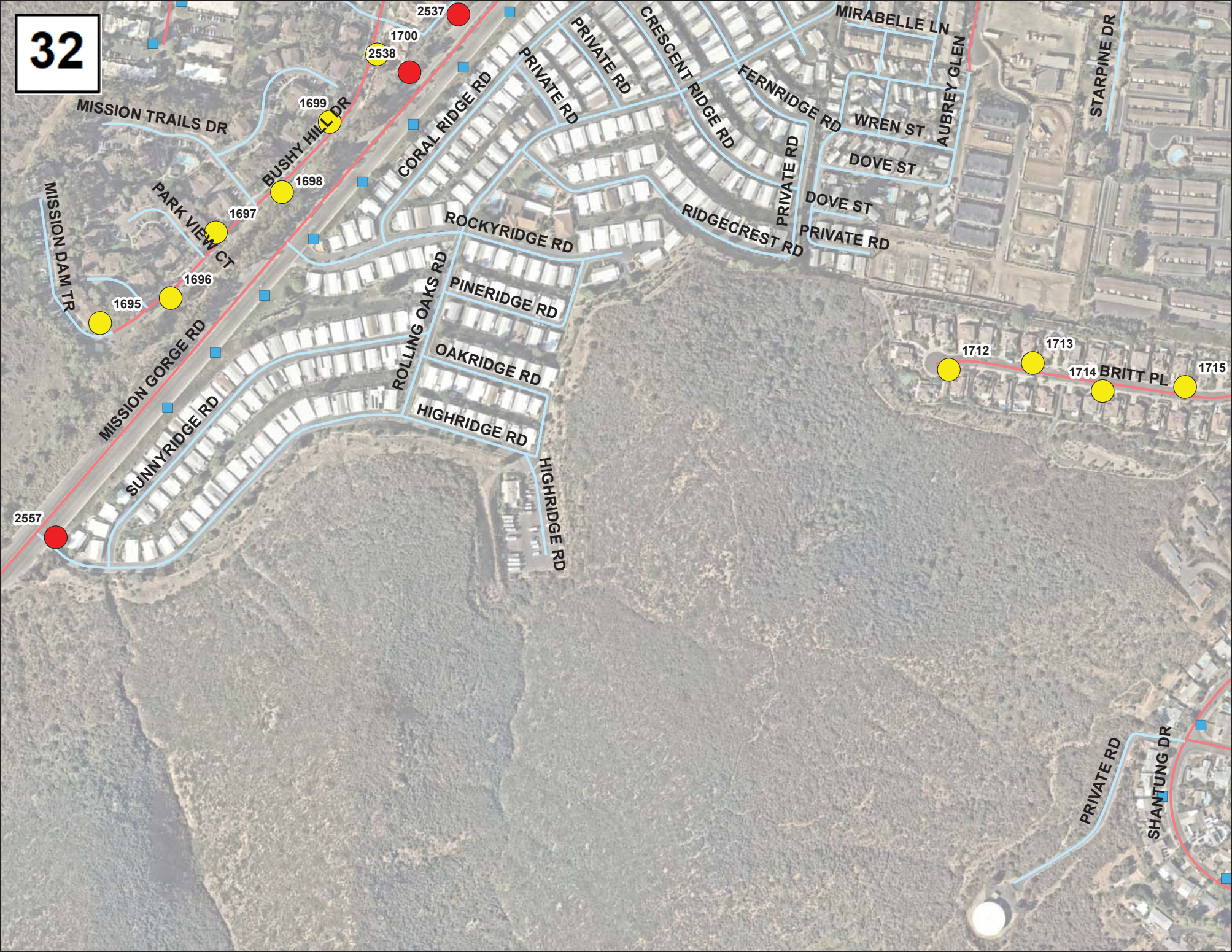
DIAMOND BACK DR

PRIVATE RD

CANYON PARK DR

SILVER CT

32



2557

1695

1696

1697

1698

1699

2538

1700

2537

1712

1713

1714

1715

MISSION TRAILS DR

MISSION DAM TR

PARK VIEW CT

MISSION GORGE RD

SUNNYRIDGE RD

BUSHY HILL DR

ROCKYRIDGE RD

ROLLING OAKS RD

PINERIDGE RD

OAKRIDGE RD

HIGHRIDGE RD

HIGHRIDGE RD

CORAL RIDGE RD

PRIVATE RD

PRIVATE RD

PRIVATE RD

CRESCENT RIDGE RD

FERNRIDGE RD

PRIVATE RD

RIDGECREST RD

MIRABELLE LN

WREN ST

DOVE ST

DOVE ST

PRIVATE RD

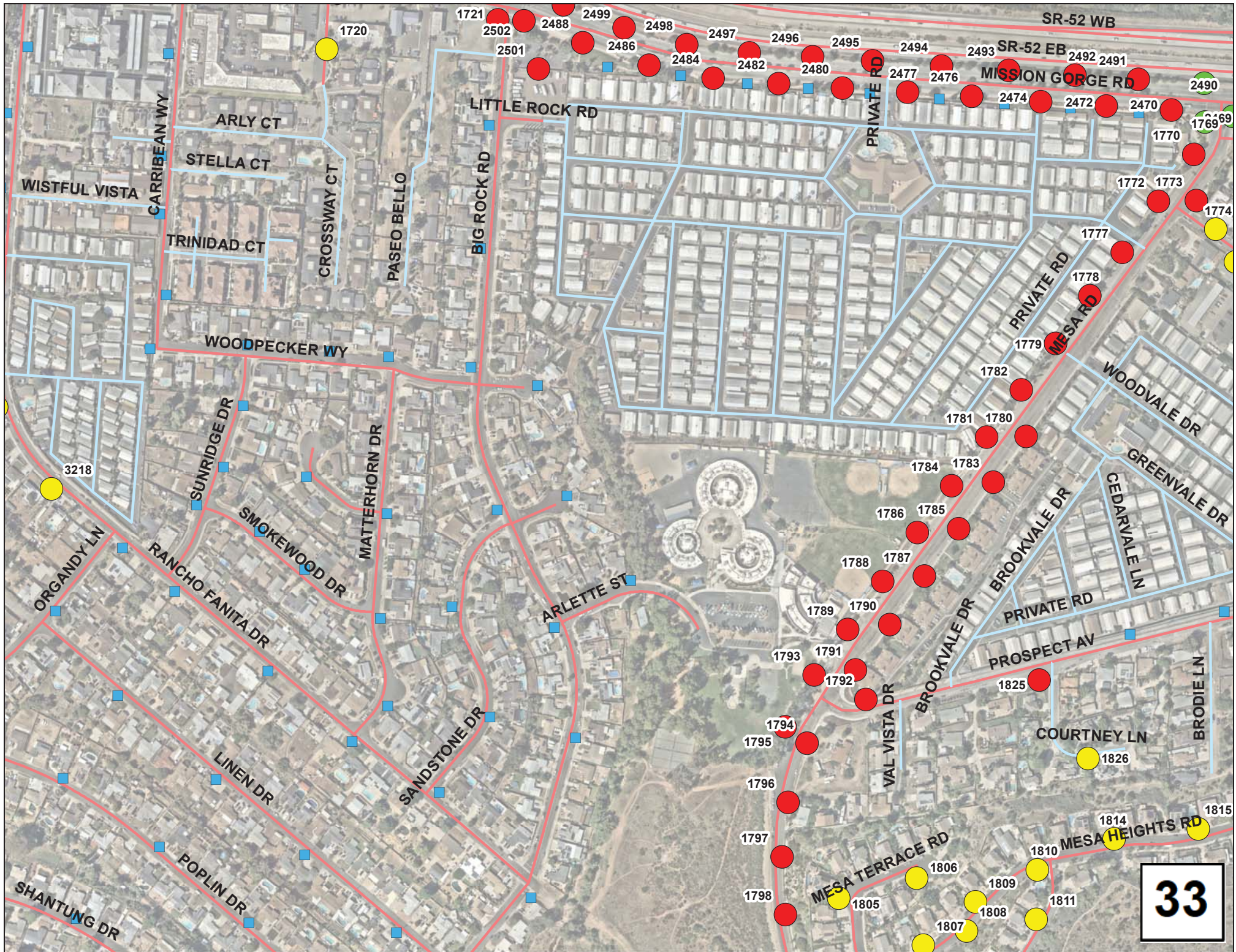
AUBREY GLEN

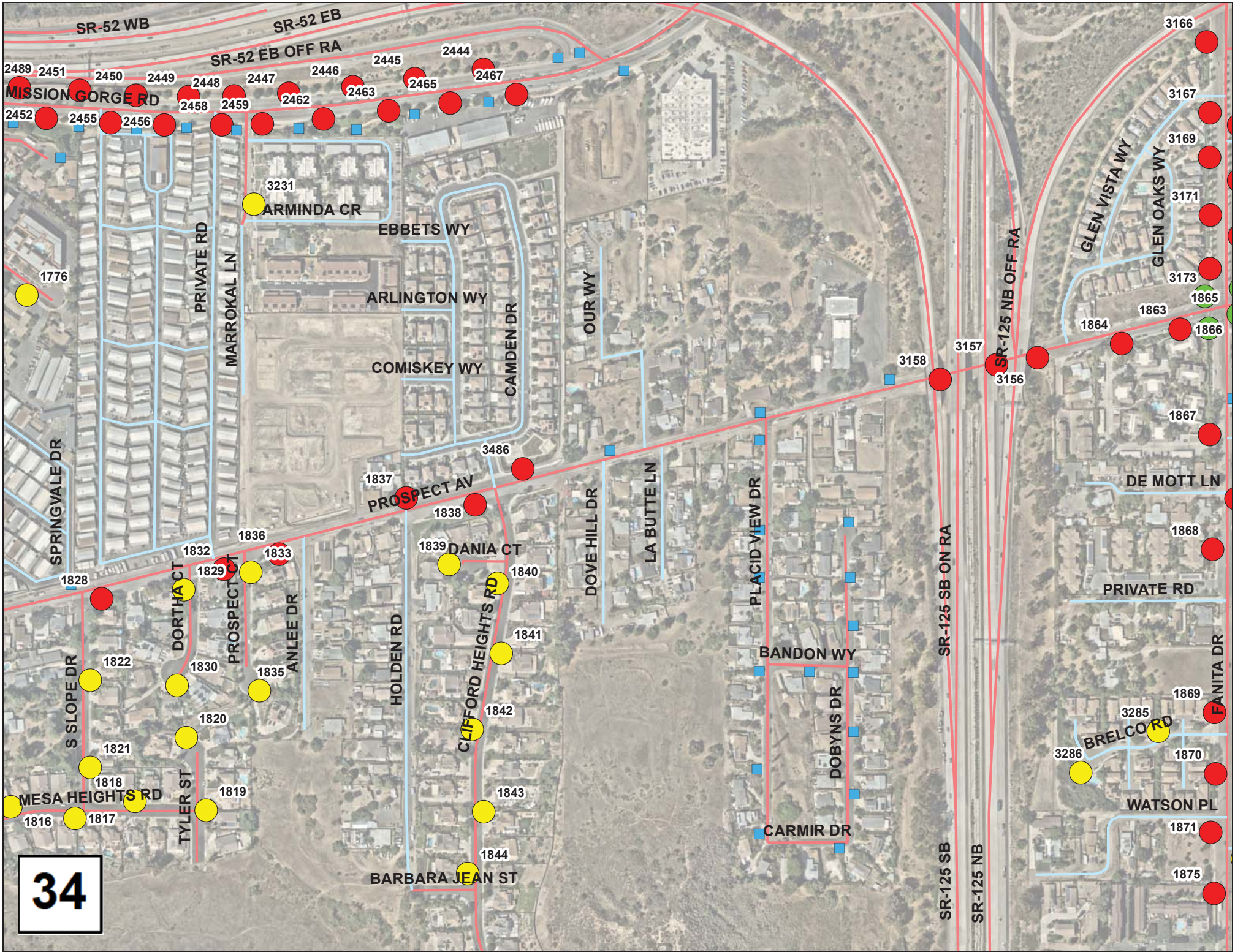
STARPINE DR

PRIVATE RD

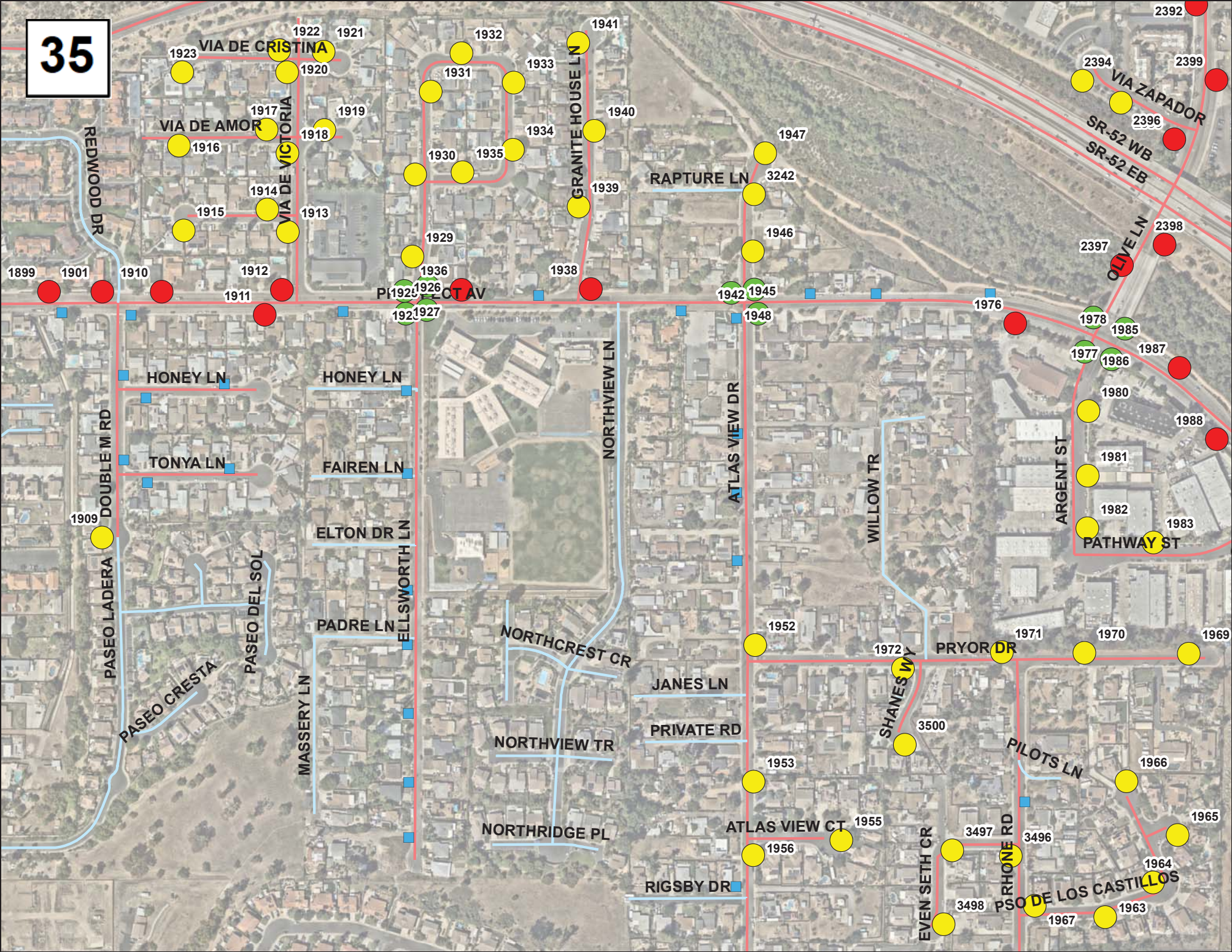
SHANTUNG DR

BRITT PL

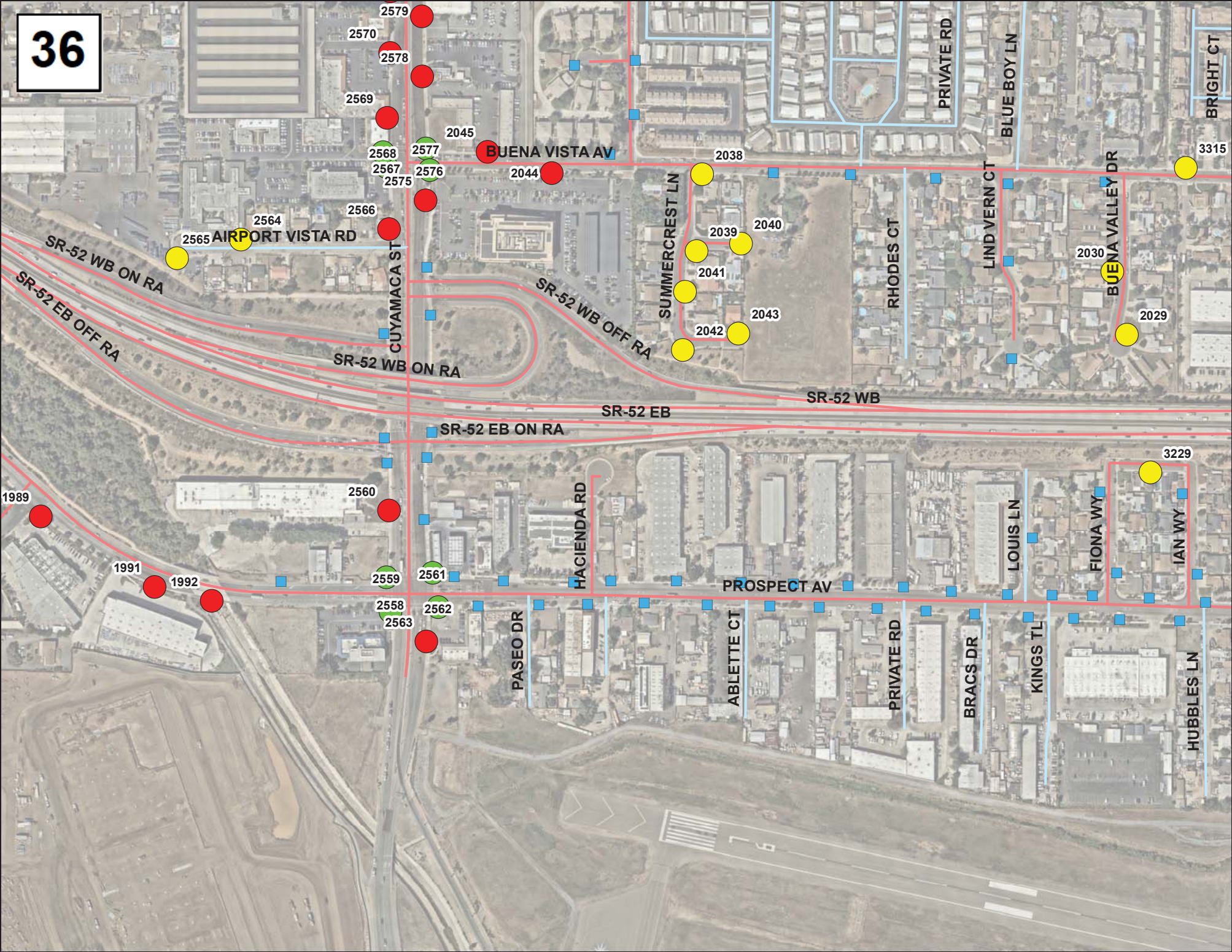


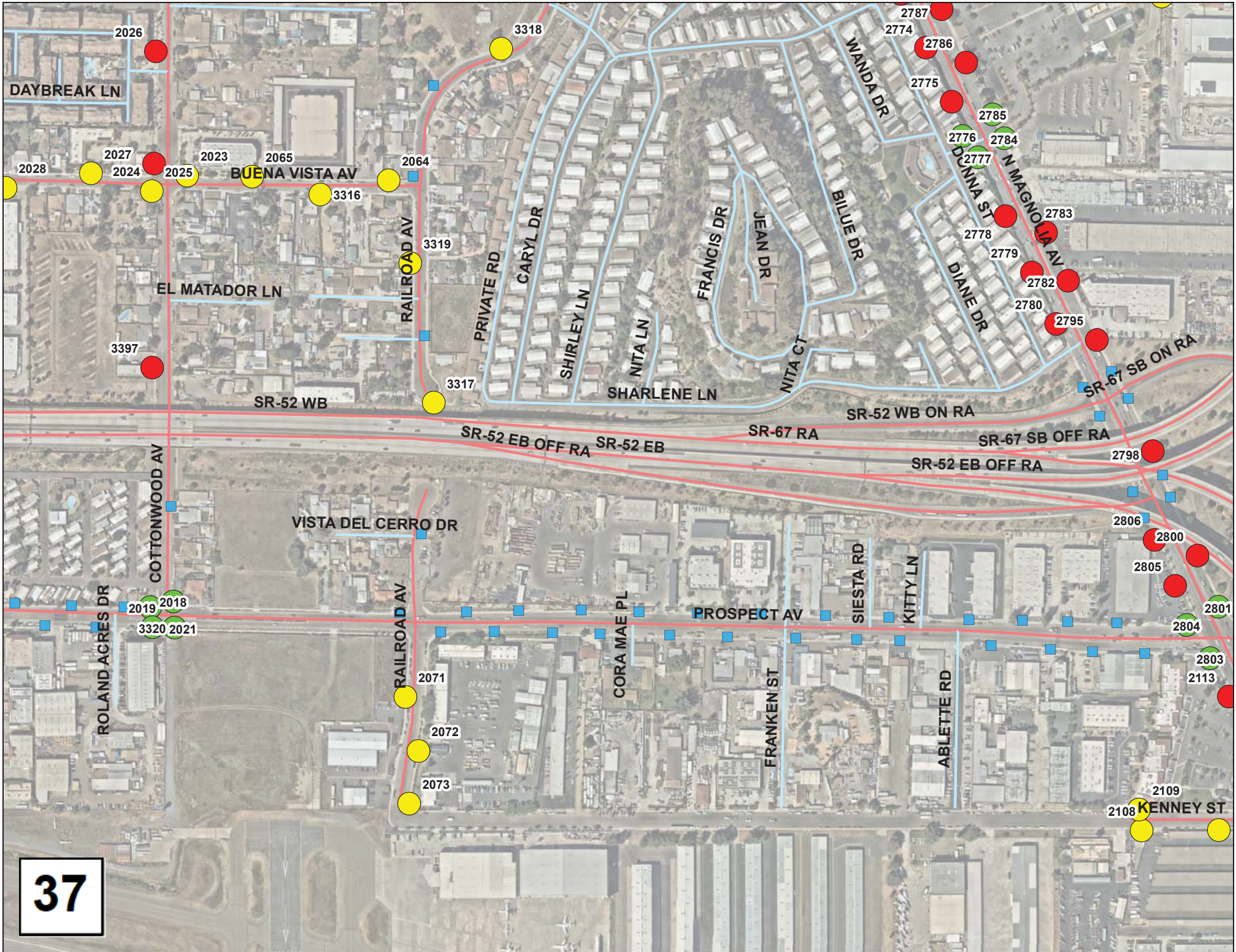


35

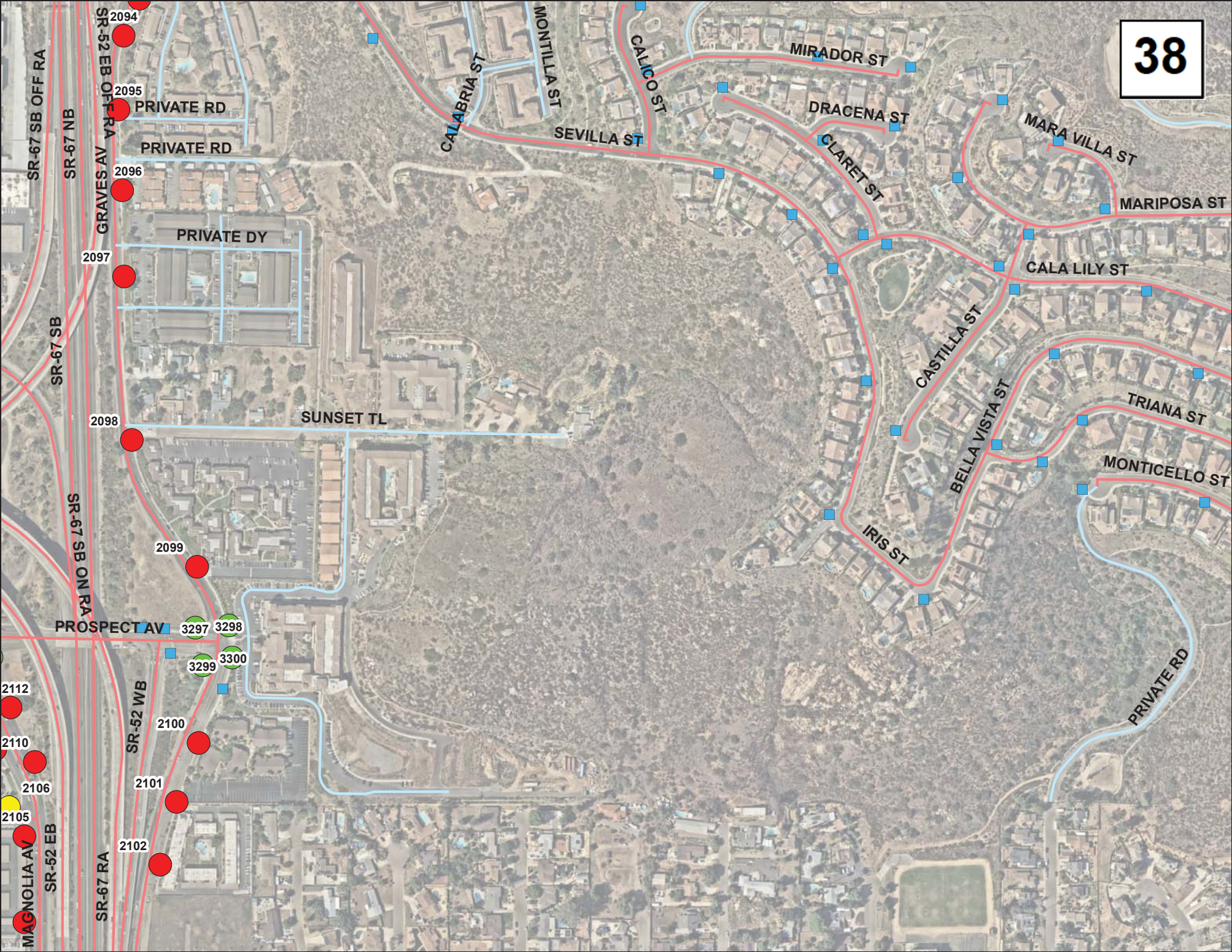


36





37





40

SHANTUNG DR

BIG ROCK RD

1800

1801

1803

1802

1812

1813

MESA RD

RAMHAVEN LN



41



1846

1881
FARRINGTON DR

1882

1884

FLETCHER VALLEY DR

1885

CALLE FANITA

1886

FANITA DR

1887

SR-125 NB
SR-125 SB

42

FARRINGTON DR

3560

TODOS SANTOS DR

FANITA RANCHO RD

ATLAS VIEW DR

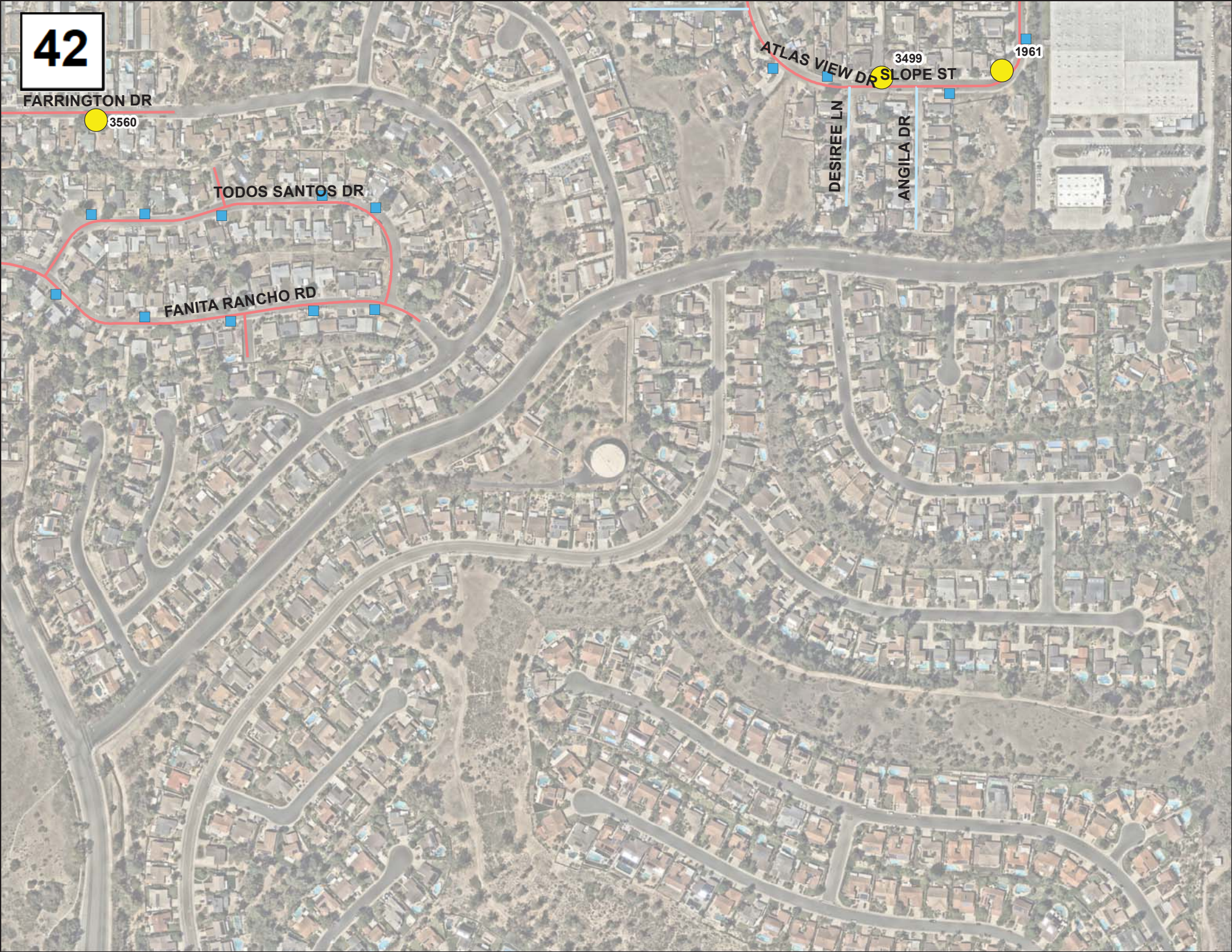
SLOPE ST

3499

1961

DESIREE LN

ANGILA DR





SR-67 SB

SR-52 WB

2103

BN 79 NB

GRAVES AV

PEPPER DR

TETON DR

43